




Galway County Council

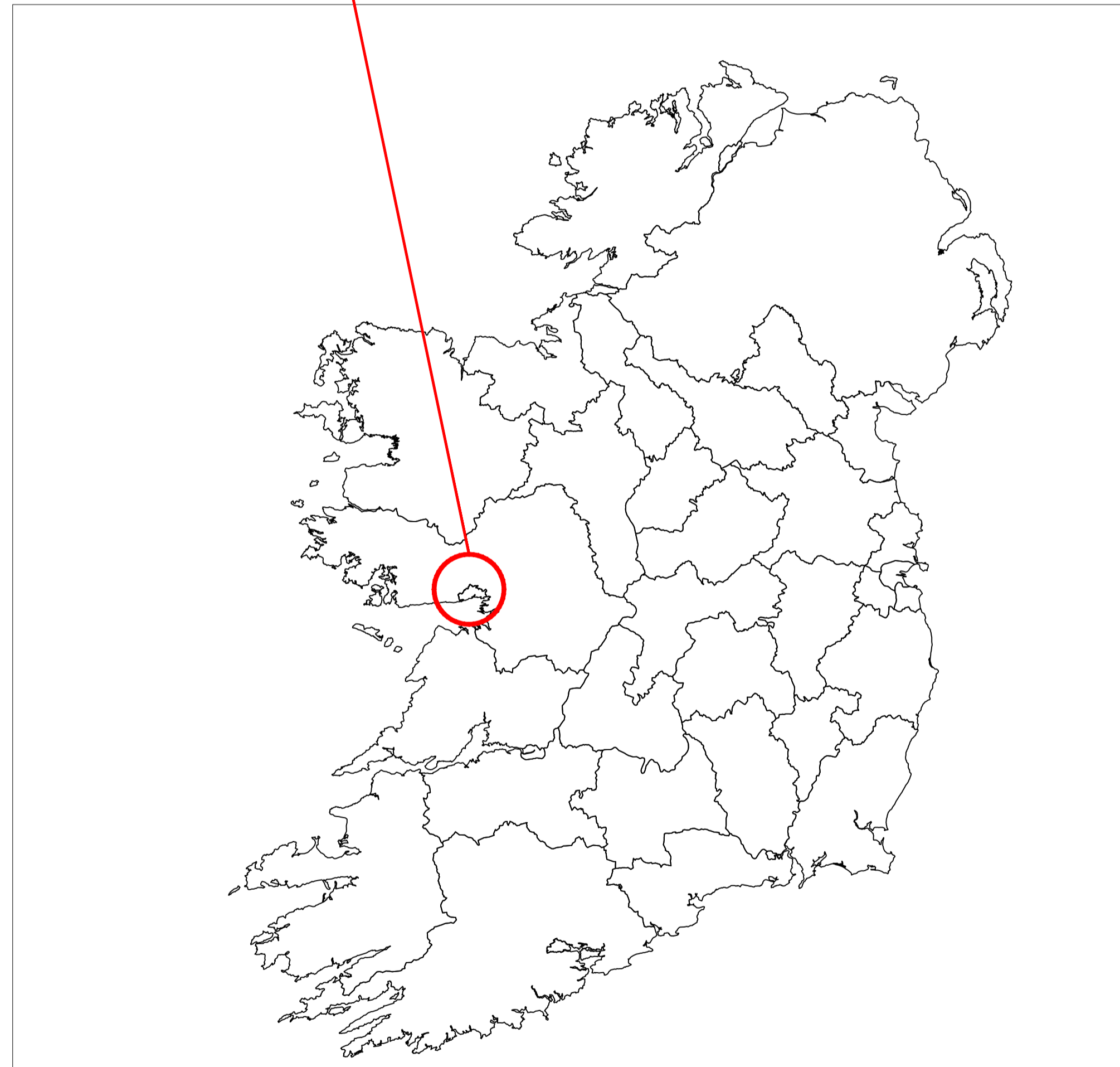
N59 Kentfield Road Safety Junction

Improvement Scheme

Design Drawings (2024)

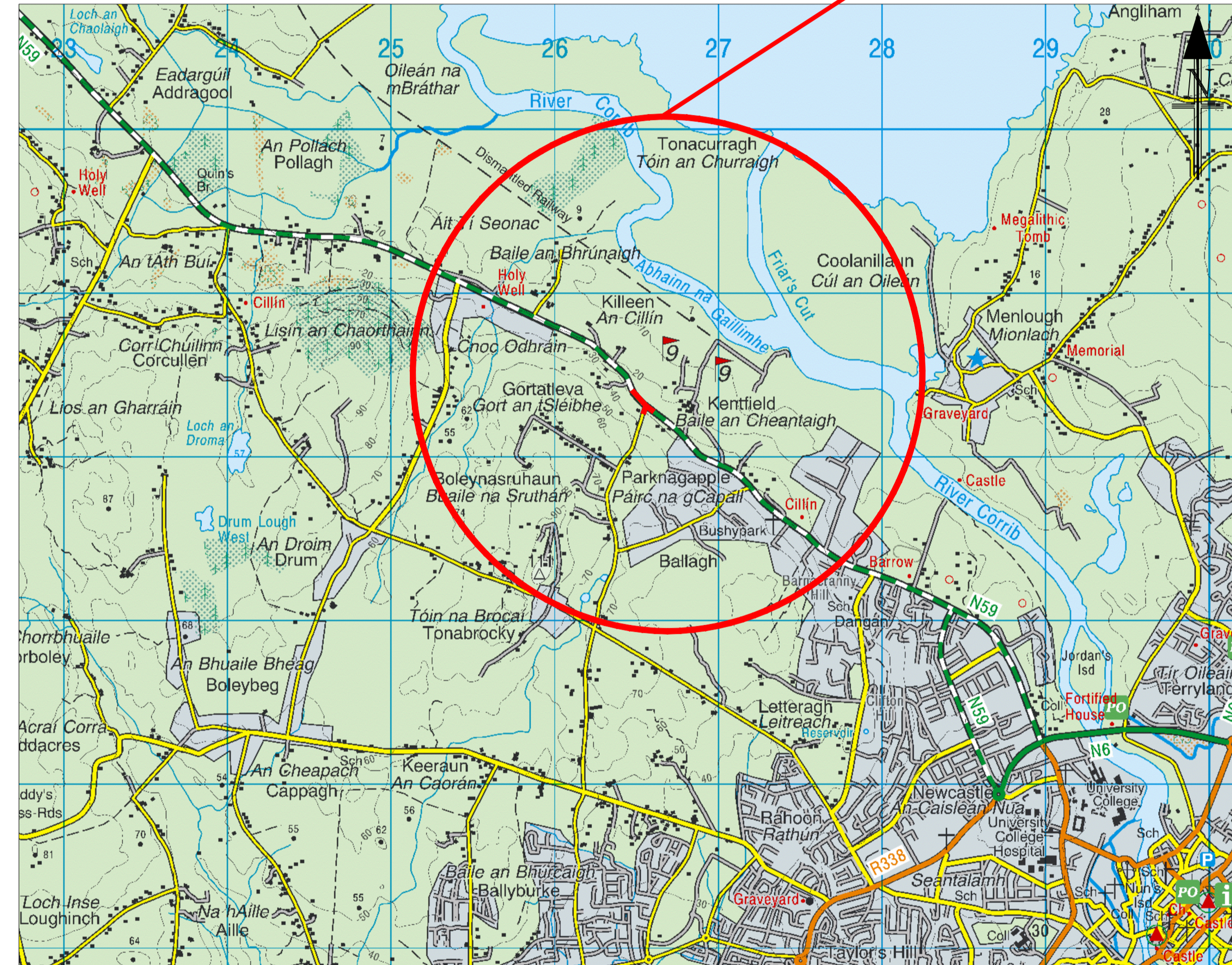


Scheme Location



Scheme Location

Site Location



Site Location

National Roads Design Office
Galway County Council,
Corporate House,
Ballybrit Business Park,
Galway
Telephone: (091) 509 000
Fax: (091) 509 059

Mr. Uinsinn Finn
Director of Services for
Physical Infrastructure, Fire & Emergency,
Services and Climate Change
Galway County Council, County Hall,
Prospect Hill, Galway.



N59 KENTFIELD ROAD SAFETY IMPROVEMNT SCHEME (RSIS)

DRAWING LIST

PROJECT NO: GC/19/18753



DRAWING TITLE	DRAWING NO.	DRAWING TITLE	DRAWING NO.
SITE LOCATION		DRAINAGE	
SITE LOCATION PLAN	SL-01-GC/19/18753	EXISTING GULLY'S	GU-01-GC/19/18753
SCHEME LAYOUT PLAN	SL-01-GC/19/18753	PROPOSED DRAINAGE LAYOUT	DR-01-GC/19/18753
SITE EXTENTS PLAN	SE-01-GC/19/18753		
MAINLINE GEOMETRICS			
HORIZONTAL & VERTICAL ALIGNMENT	GE-01-GC/19/18753		
SIDE ROAD GEOMETRICS			
HORIZONTAL & VERTICAL ALIGNMENT OF SIDE ROADS	GE-02-GC/19/18753		
MAINLINE CROSS-SECTIONS			
MAINLINE CH. 0 - CH.80	CS-01-GC/19/18753		
MAINLINE CH. 90 - CH.170	CS-02-GC/19/18753		
MAINLINE CH. 180 - CH.245	CS-03-GC/19/18753		
ACCOMMODATION WORKS			
ACCOMMODATION WORKS	AC-01-GC/19/18753		
UTILITIES WORKS			
EXISTING WATERMAIN'S SCHEME	EWS-01-GC/19/18753		
ESB	ESB-01-GC/19/18753		
EXISTING EIR ROUTE	EE-01-GC/19/18753		
EXISTING WINDFARM UNDERGROUND CABLE	WF-01-GC/19/18753		
ROAD MARKINGS			
PROPOSED ROAD MARKINGS	RM-01-GC/19/18753		
TRAFFIC SIGNAGE			
PROPOSED ROAD SIGNAGE	RS-01-GC/19/18753		
CULVERT CROSSING'S			
EXISTING STORM CULVERT'S	SC-01-GC/19/18753		



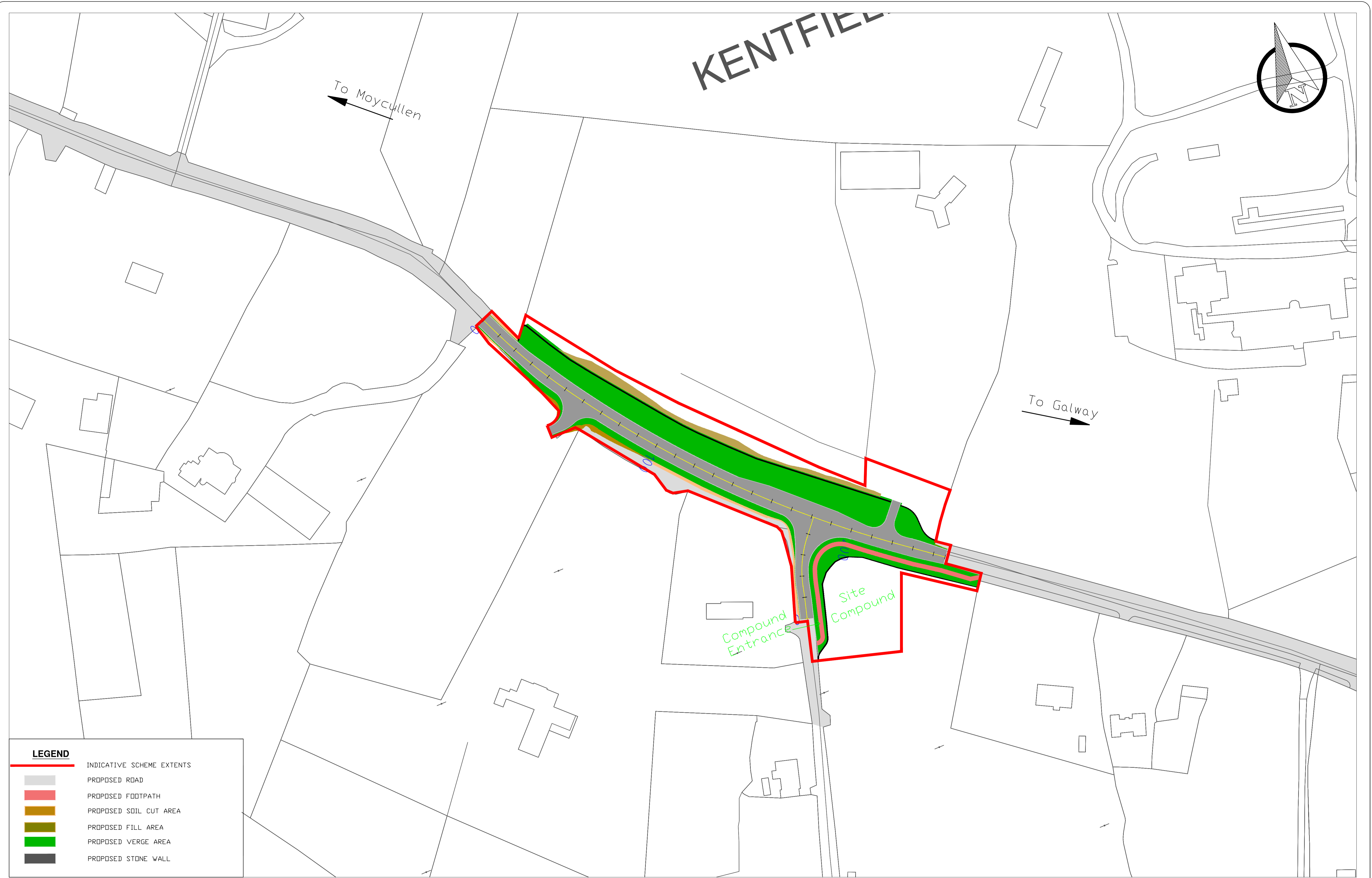
N59 KENTFIELD ROAD SAFETY IMPROVEMNT SCHEME (RSIS)

DRAWING LIST

PROJECT NO: GC/19/18753



DRAWING TITLE	DRAWING NO.	DRAWING TITLE	DRAWING NO.
SITE LOCATION		DRAINAGE	
SITE LOCATION PLAN	SL-01-GC/19/18753	EXISTING GULLY'S	GU-01-GC/19/18753
SCHEME LAYOUT PLAN	SL-01-GC/19/18753	PROPOSED DRAINAGE LAYOUT	DR-01-GC/19/18753
SITE EXTENTS PLAN	SE-01-GC/19/18753		
MAINLINE GEOMETRICS			
HORIZONTAL & VERTICAL ALIGNMENT	GE-01-GC/19/18753		
SIDE ROAD GEOMETRICS			
HORIZONTAL & VERTICAL ALIGNMENT OF SIDE ROADS	GE-02-GC/19/18753		
MAINLINE CROSS-SECTIONS			
MAINLINE CH. 0 - CH.80	CS-01-GC/19/18753		
MAINLINE CH. 90 - CH.170	CS-02-GC/19/18753		
MAINLINE CH. 180 - CH.245	CS-03-GC/19/18753		
ACCOMMODATION WORKS			
ACCOMMODATION WORKS	AC-01-GC/19/18753		
UTILITIES WORKS			
EXISTING WATERMAIN'S SCHEME	EWS-01-GC/19/18753		
ESB	ESB-01-GC/19/18753		
EXISTING EIR ROUTE	EE-01-GC/19/18753		
EXISTING WINDFARM UNDERGROUND CABLE	WF-01-GC/19/18753		
ROAD MARKINGS			
PROPOSED ROAD MARKINGS	RM-01-GC/19/18753		
TRAFFIC SIGNAGE			
PROPOSED ROAD SIGNAGE	RS-01-GC/19/18753		
CULVERT CROSSING'S			
EXISTING STORM CULVERT'S	SC-01-GC/19/18753		



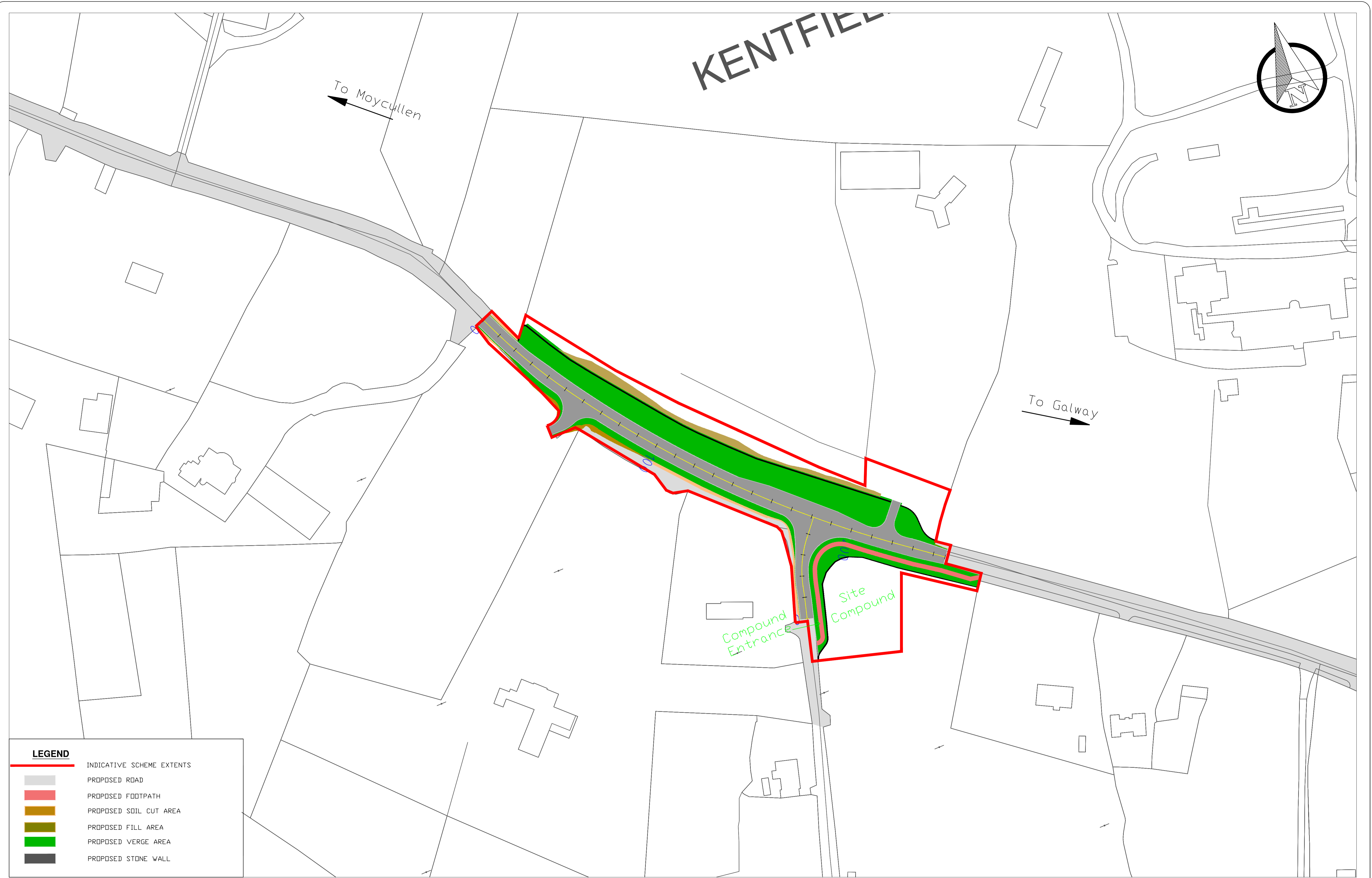
LEGEND

	INDICATIVE SCHEME EXTENTS
	PROPOSED ROAD
	PROPOSED FOOTPATH
	PROPOSED SOIL CUT AREA
	PROPOSED FILL AREA
	PROPOSED VERGE AREA
	PROPOSED STONE WALL

National Roads Project Office,
Galway County Council,
Corporate House,
Ballybrit Business Park,
Galway.

REVISION:	MADE BY:	DATE:
0	I.D.	31/01/2024

PROJECT	N59 Kentfield		
COMPONENT:	Design Drawings		
TITLE:	Proposed Site Extents Plan		
DESIGNED BY:	S.B.	FILE NO.:	
DRAWN BY:	I.D.	SCALES:	1:500 @ A1
CHECKED BY:	S.B.	DATE:	January 2024
		DRAWING NO.:	SE-01-GC/19/18753



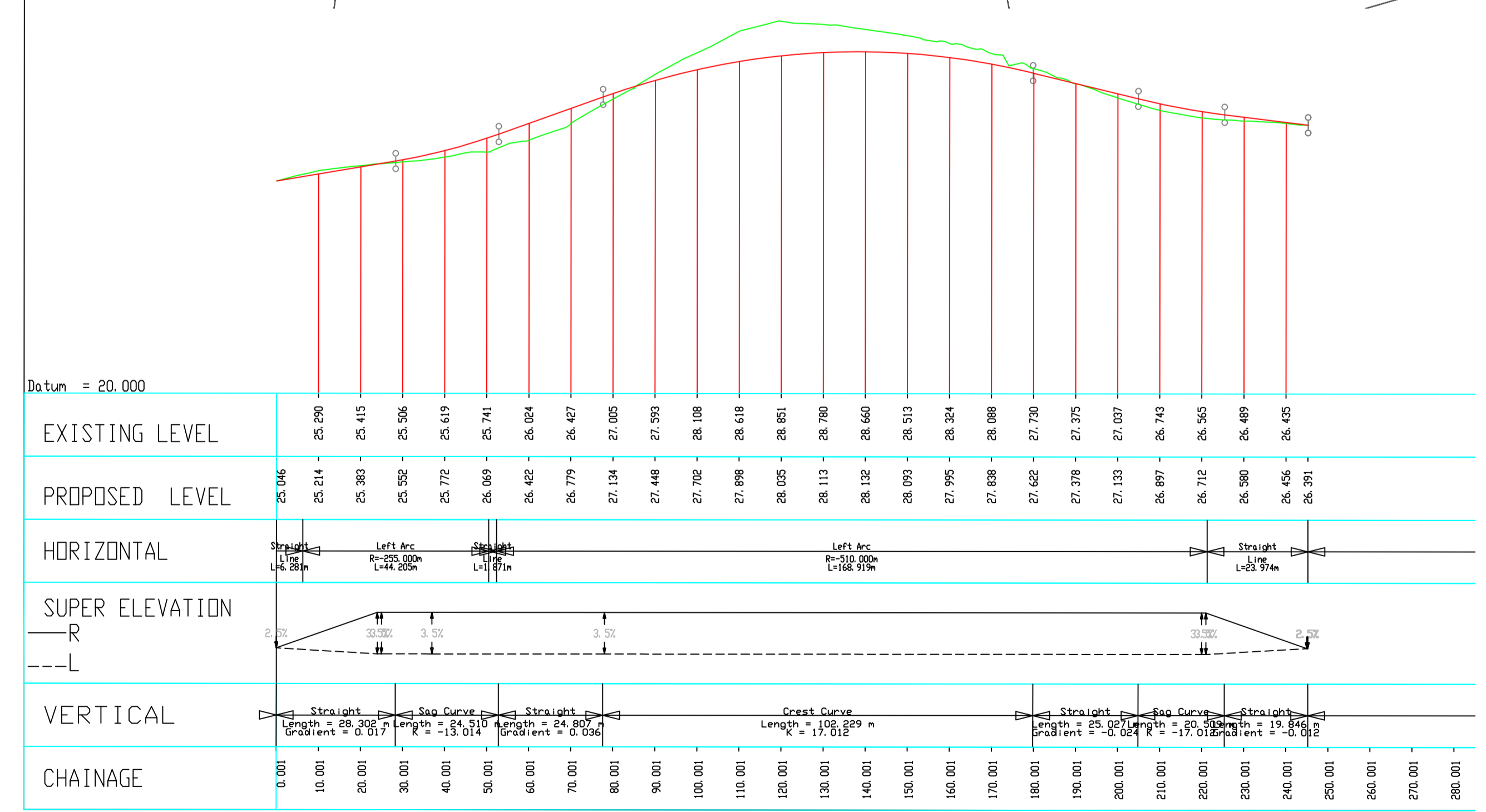
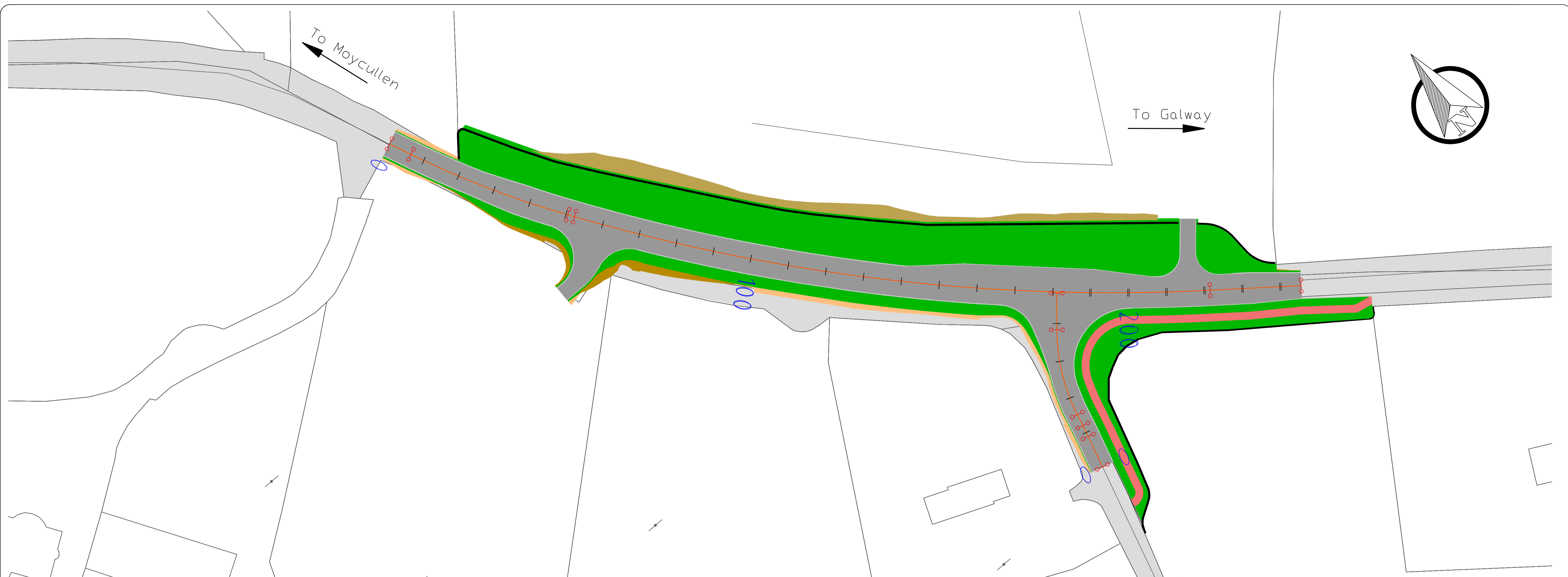
LEGEND

	INDICATIVE SCHEME EXTENTS
	PROPOSED ROAD
	PROPOSED FOOTPATH
	PROPOSED SOIL CUT AREA
	PROPOSED FILL AREA
	PROPOSED VERGE AREA
	PROPOSED STONE WALL

National Roads Project Office,
Galway County Council,
Corporate House,
Ballybrit Business Park,
Galway.

REVISION:	MADE BY:	DATE:
0	I.D.	31/01/2024

PROJECT	N59 Kentfield		
COMPONENT:	Design Drawings		
TITLE:	Proposed Site Extents Plan		
DESIGNED BY:	S.B.	FILE NO.:	
DRAWN BY:	I.D.	SCALES:	1:500 @ A1
CHECKED BY:	S.B.	DATE:	January 2024
		DRAWING NO.:	SE-01-GC/19/18753



LEGEND

- PROPOSED ROAD
- PROPOSED FOOTPATH
- PROPOSED SOIL CUT AREA
- PROPOSED FILL AREA
- PROPOSED VERGE AREA




TII
Bonneagar Iompair Éireann
Transport Infrastructure Ireland



Project Ireland 2040
Building Ireland's Future



GALWAY
NATIONAL ROADS
PROJECT OFFICE

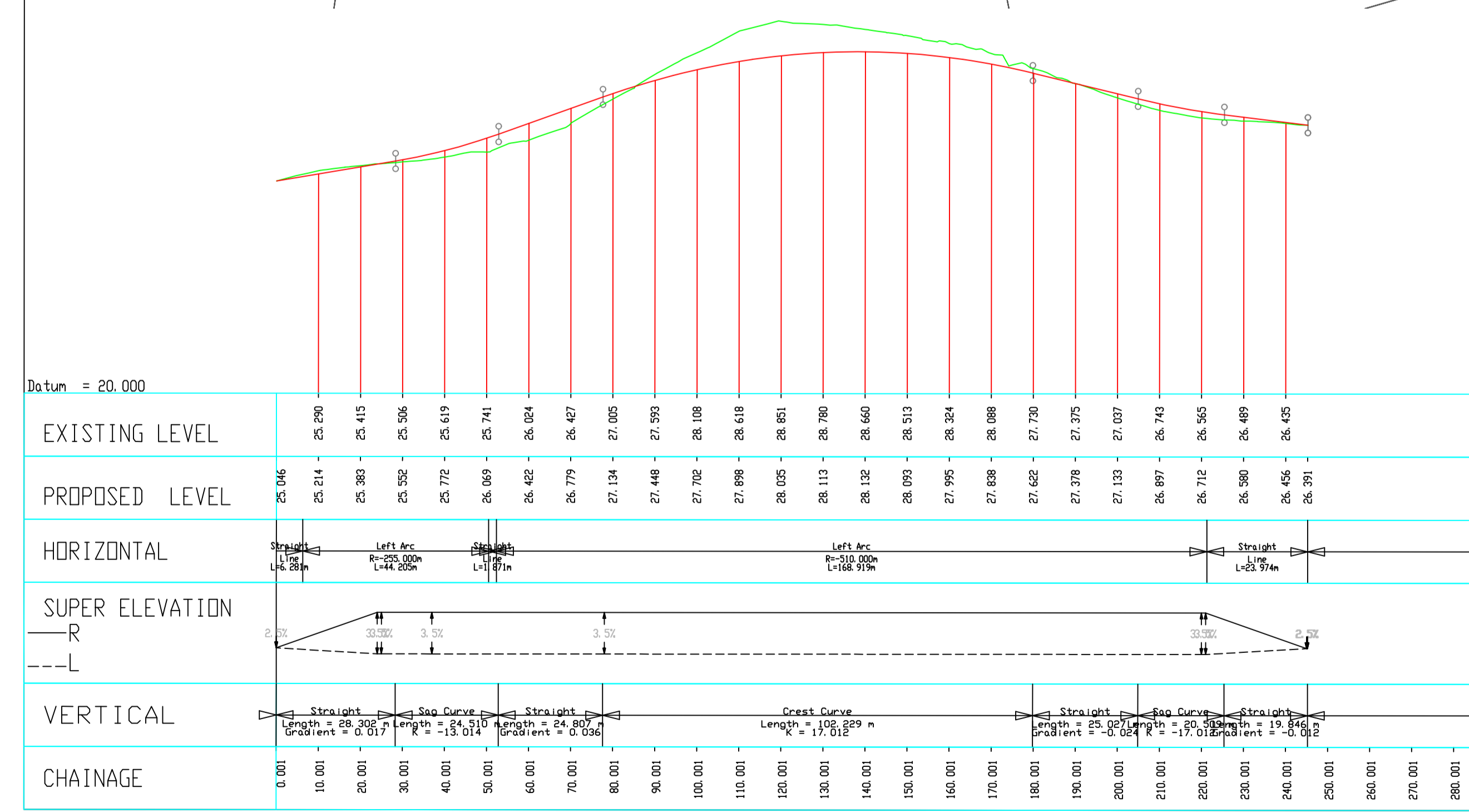
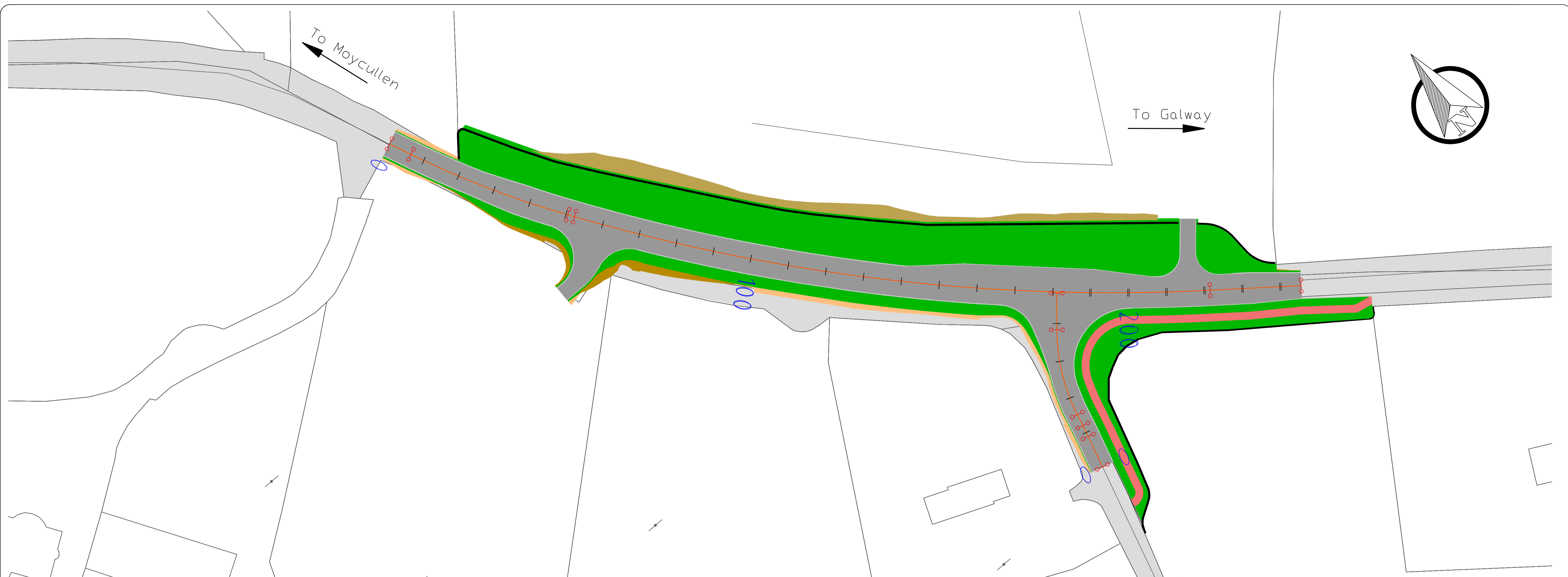


Comhairle Chontae na Gaillimhe
Galway County Council

National Roads Design Office,
Galway County Council,
Corporate House,
Ballybrit Business Park,
Galway.

REVISION	MADE BY:	DATE:
1	LD	31/01/2024

PROJECT N59 Kentfield	
COMPONENT: Design Drawings	
TITLE: Mainline Geometrics Sheet 1-Option 1	
DESIGNED BY: S.B.	FILE NO.:
DRAWN BY: I.D.	SCALES: 1:500/1:1000 @ A1
CHECKED BY: S.B.	DATE: JANUARY 2024
DRAWING NO.: GE-01-GC/19/18753	



LEGEND

- PROPOSED ROAD
- PROPOSED FOOTPATH
- PROPOSED SOIL CUT AREA
- PROPOSED FILL AREA
- PROPOSED VERGE AREA




TIIV
Bonneagar Iompair Éireann
Transport Infrastructure Ireland



Project Ireland 2040
Building Ireland's Future



GALWAY
NATIONAL ROADS
PROJECT OFFICE



Comhairle Chontae na Gaillimhe
Galway County Council

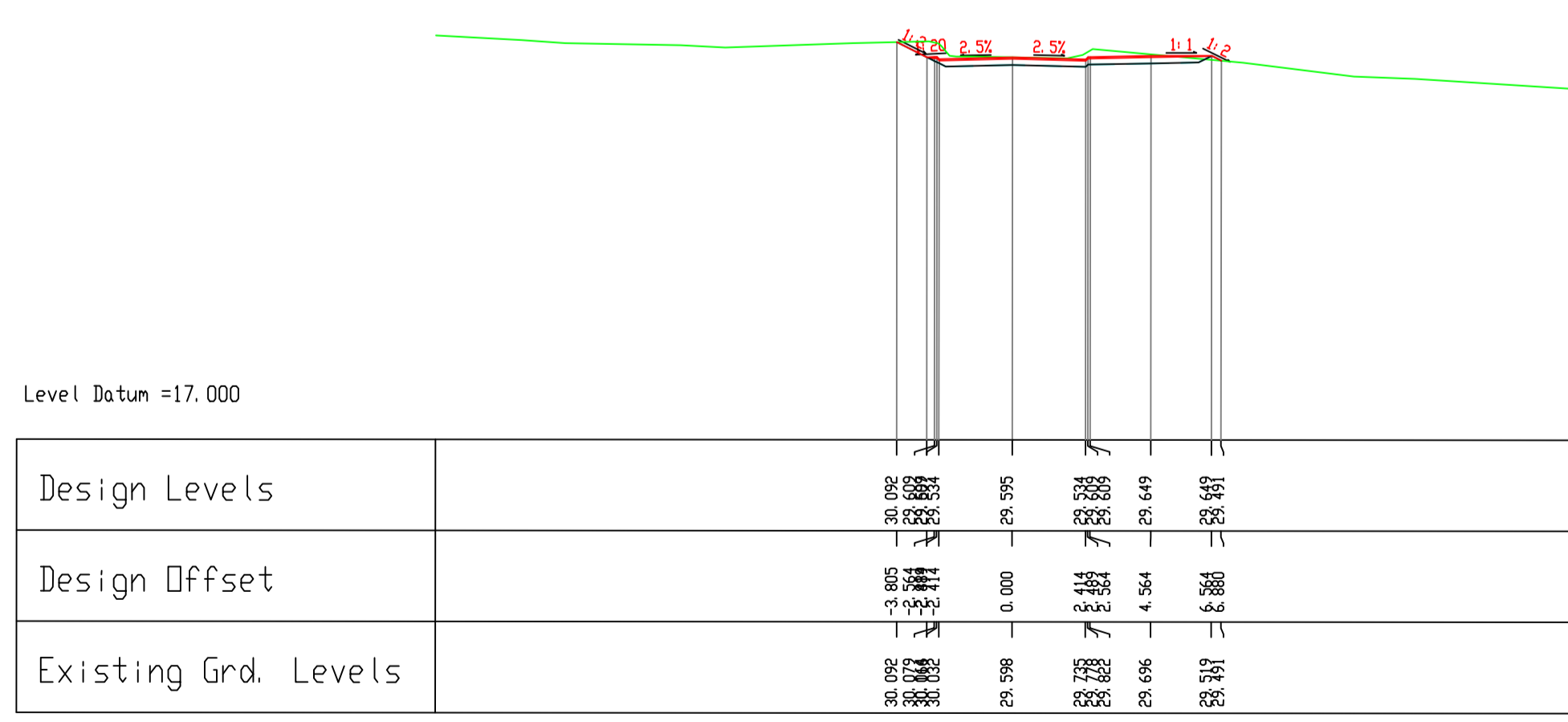
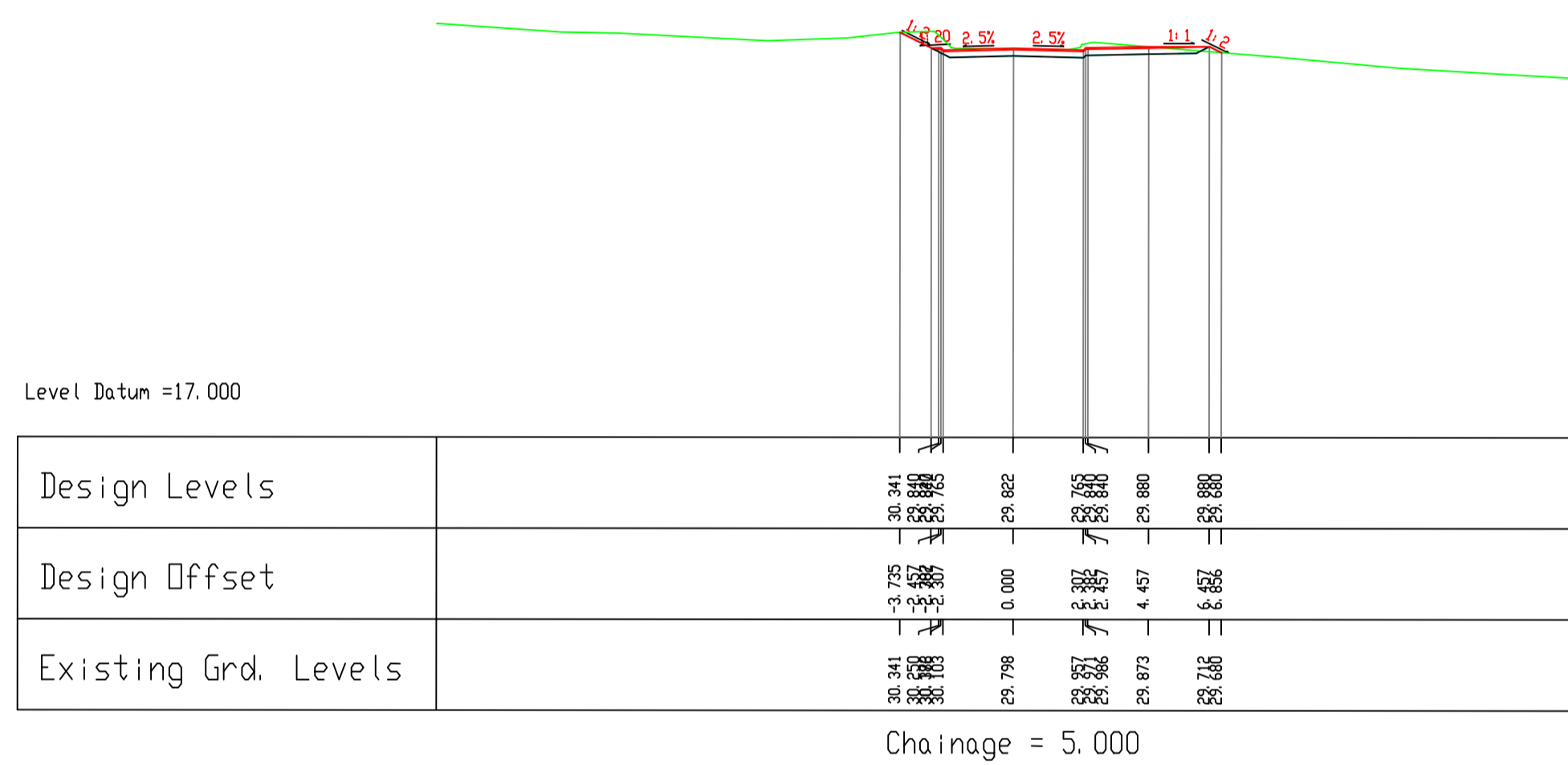
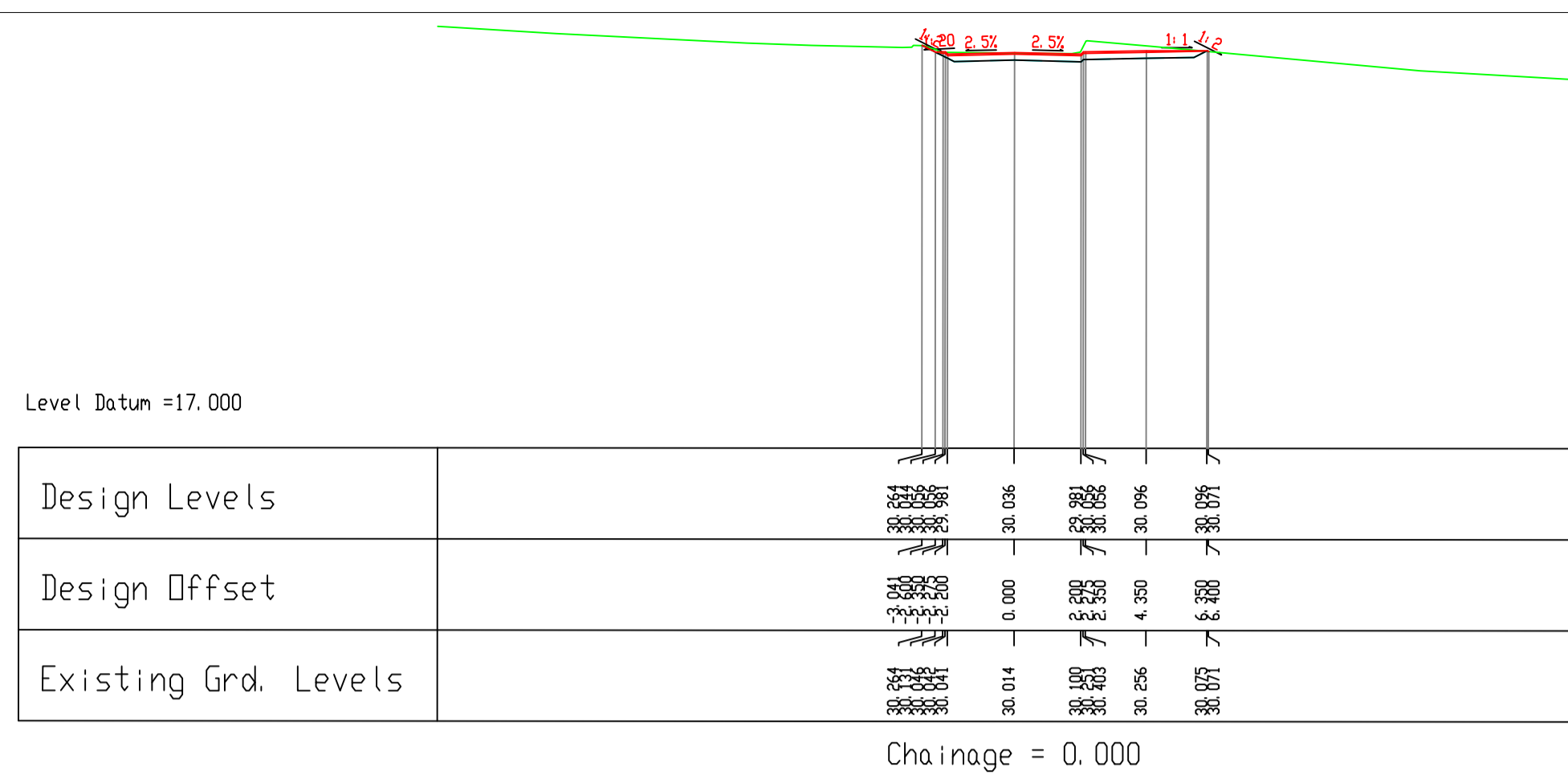
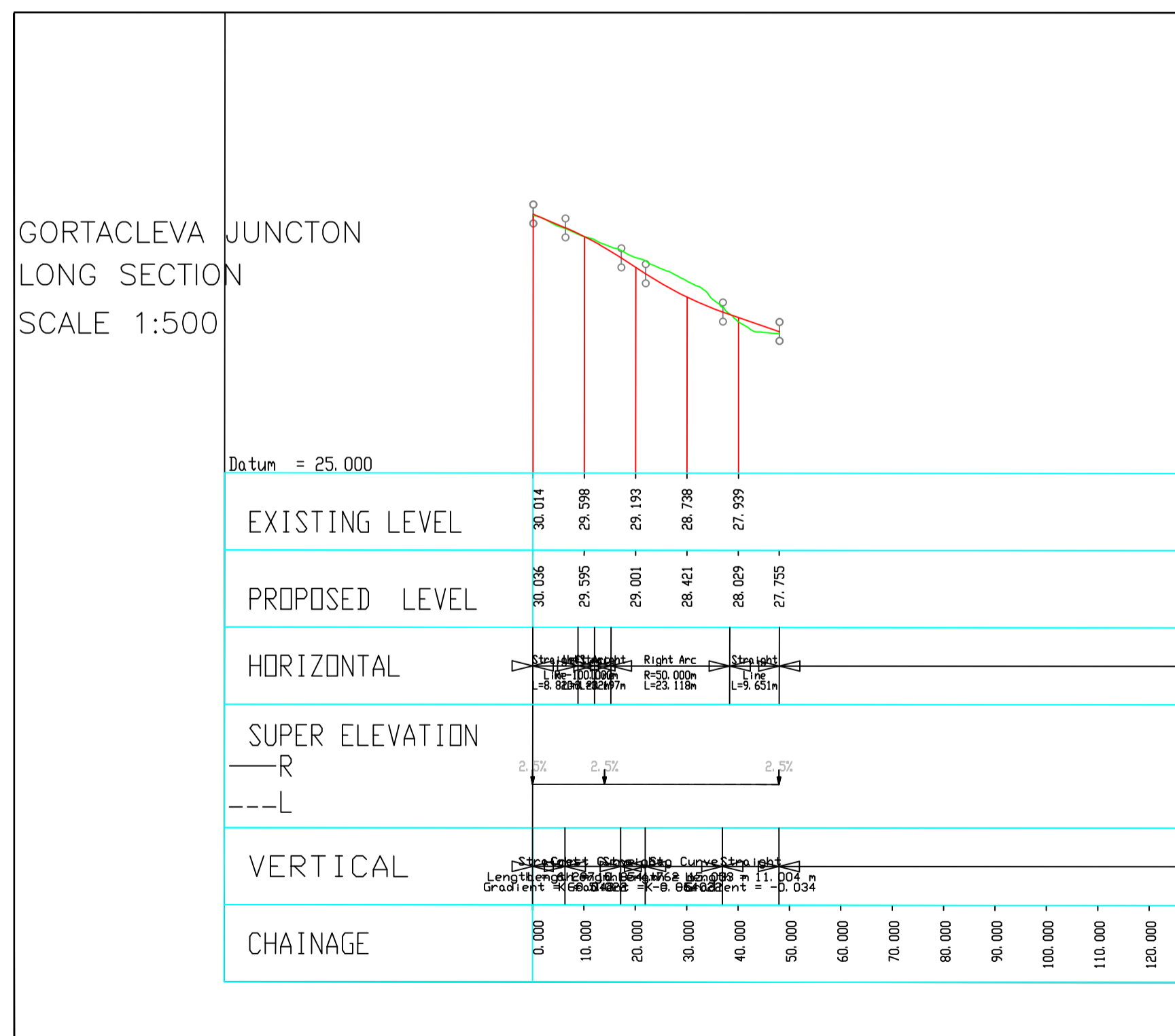
National Roads Design Office,
Galway County Council,
Corporate House,
Ballybrit Business Park,
Galway.

REVISION	MADE BY:	DATE:
1	LD	31/01/2024

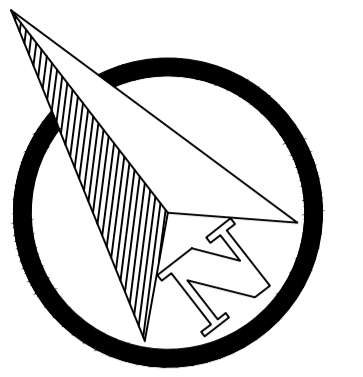
PROJECT N59 Kentfield	
COMPONENT: Design Drawings	
TITLE: Mainline Geometrics Sheet 1-Option 1	
DESIGNED BY: S.B.	FILE NO.:
DRAWN BY: I.D.	SCALES: 1:500/1:1000 @ A1
CHECKED BY: S.B.	DATE: JANUARY 2024
DRAWING NO.: GE-01-GC/19/18753	



MAIN ROAD PLAN
SCALE 1:500



GORTACLEVA JUNCTION
CROSS SECTION'S
SCALE 1:200



LEGEND

—	NEW PROPOSED GROUND LEVELS
—	EXISTING GROUND LEVELS

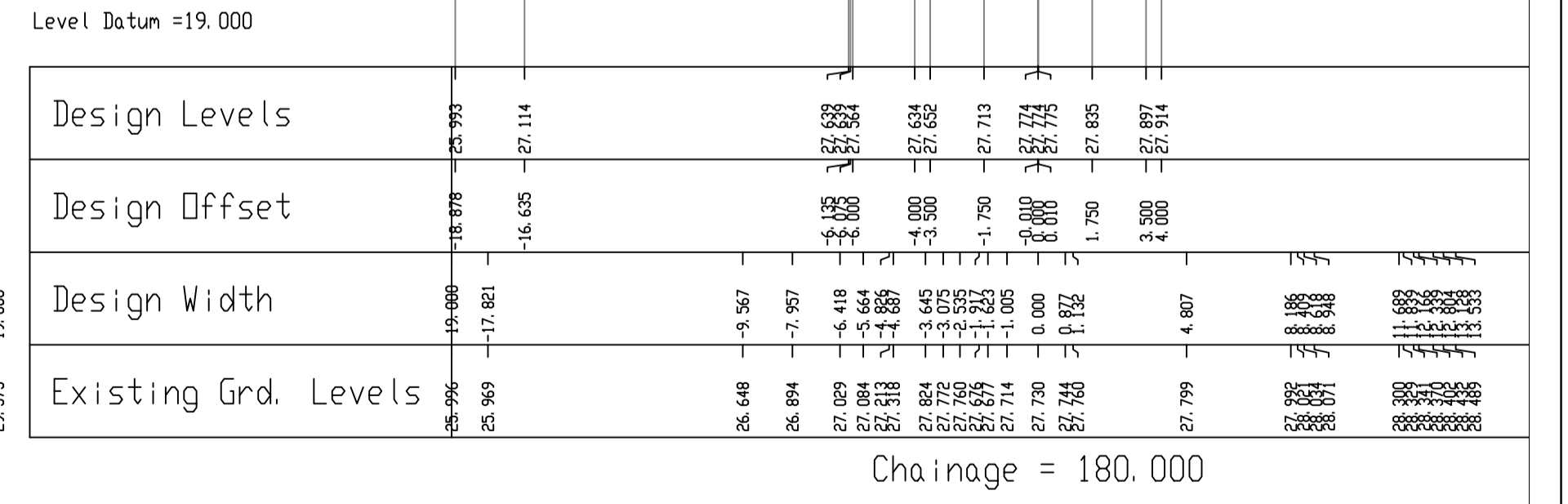
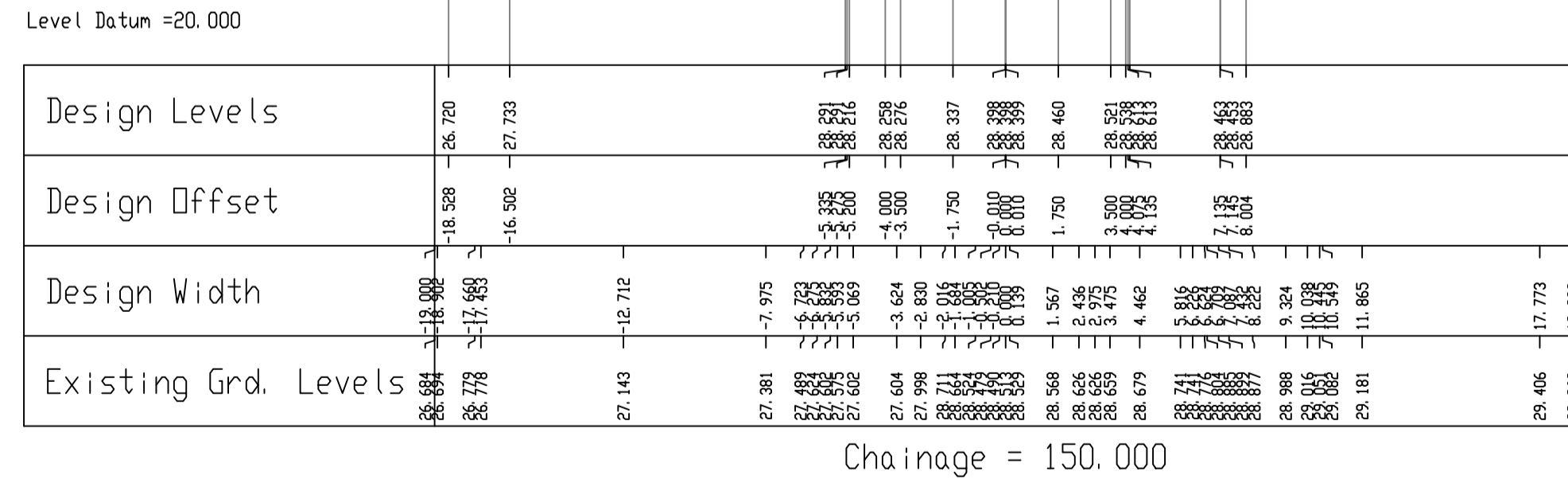
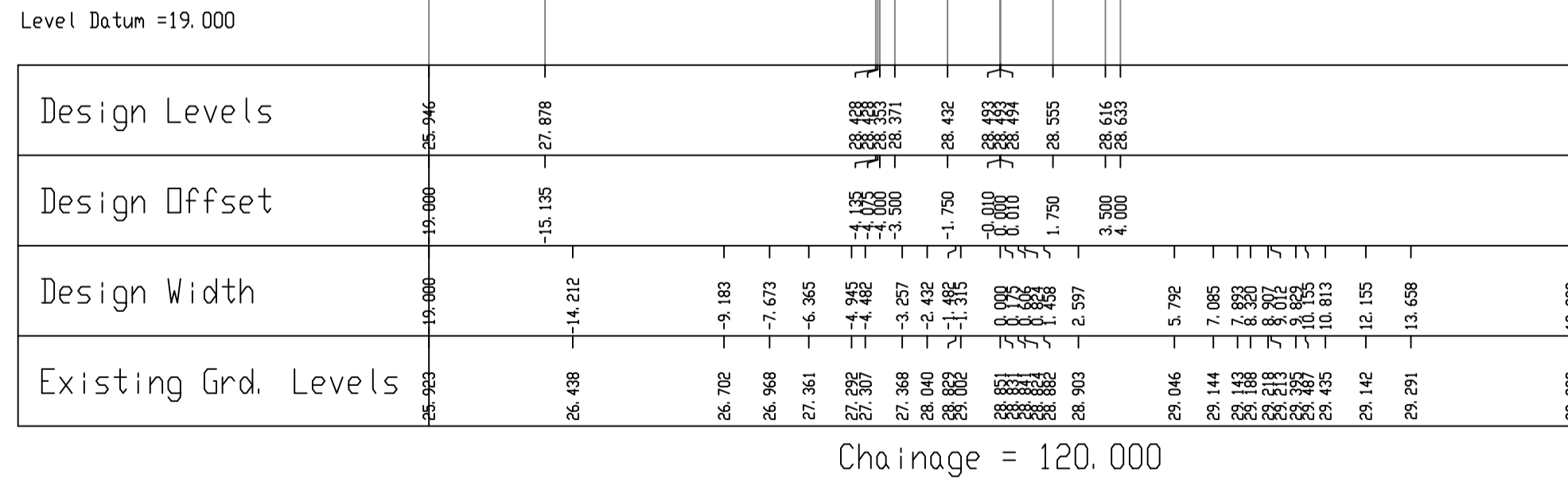
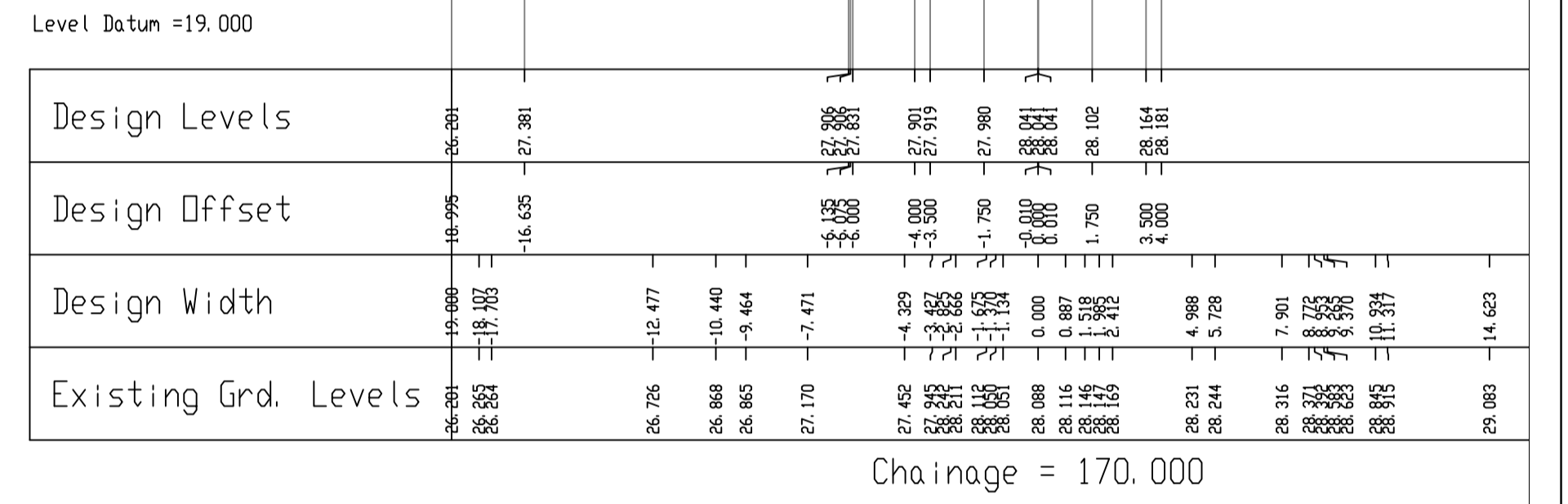
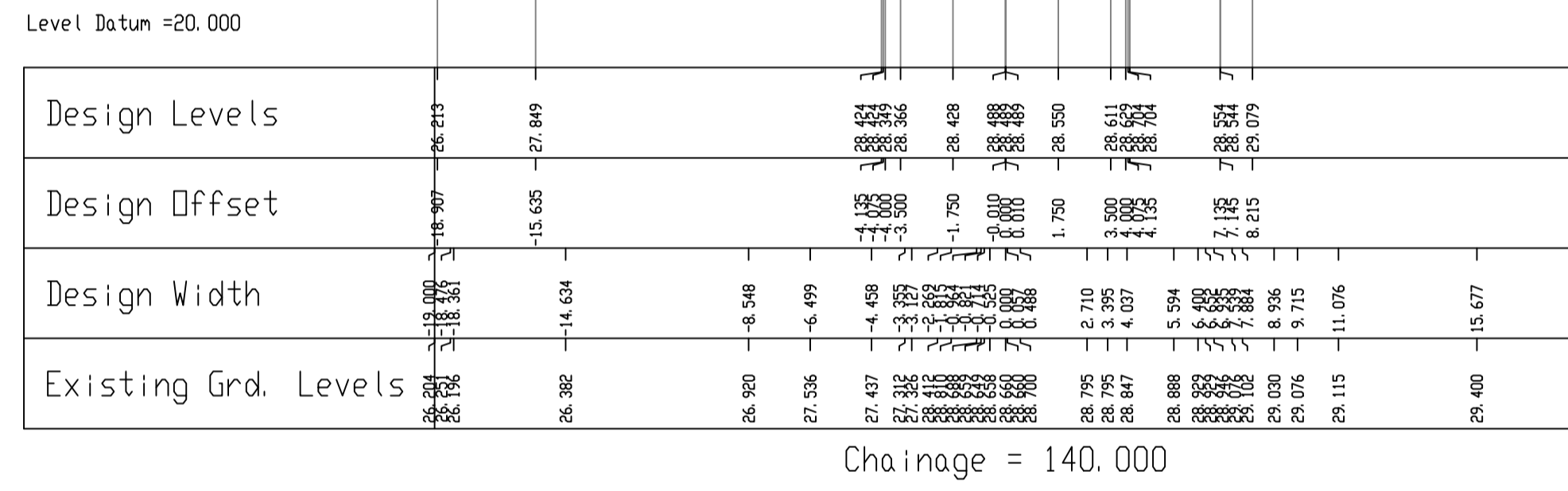
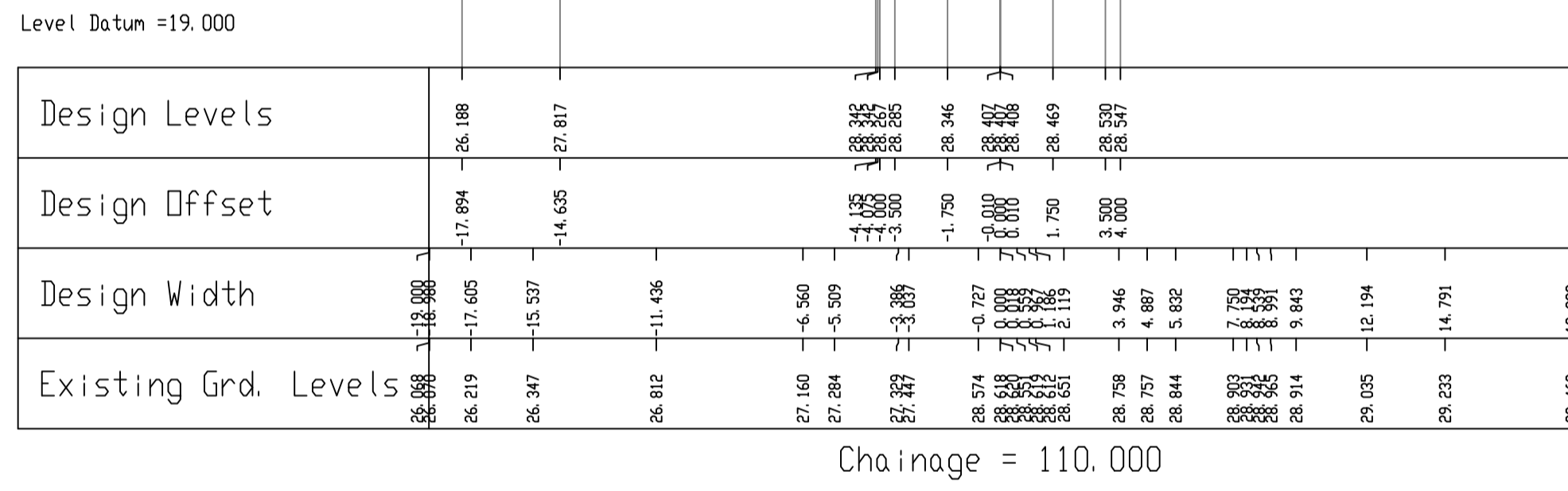
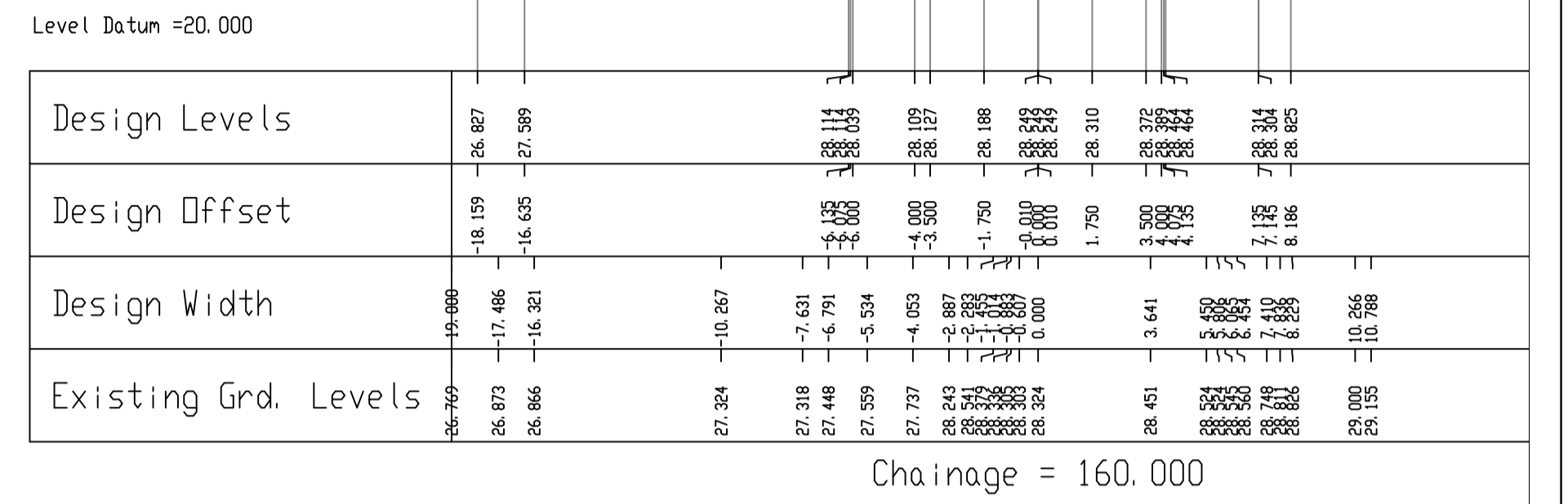
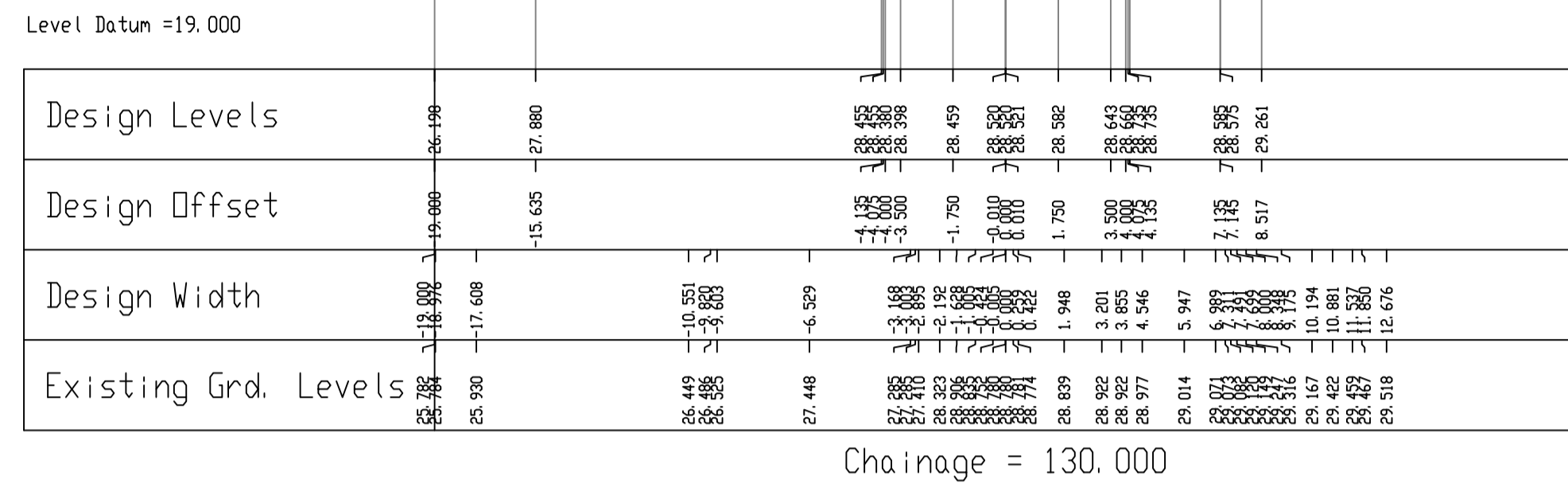
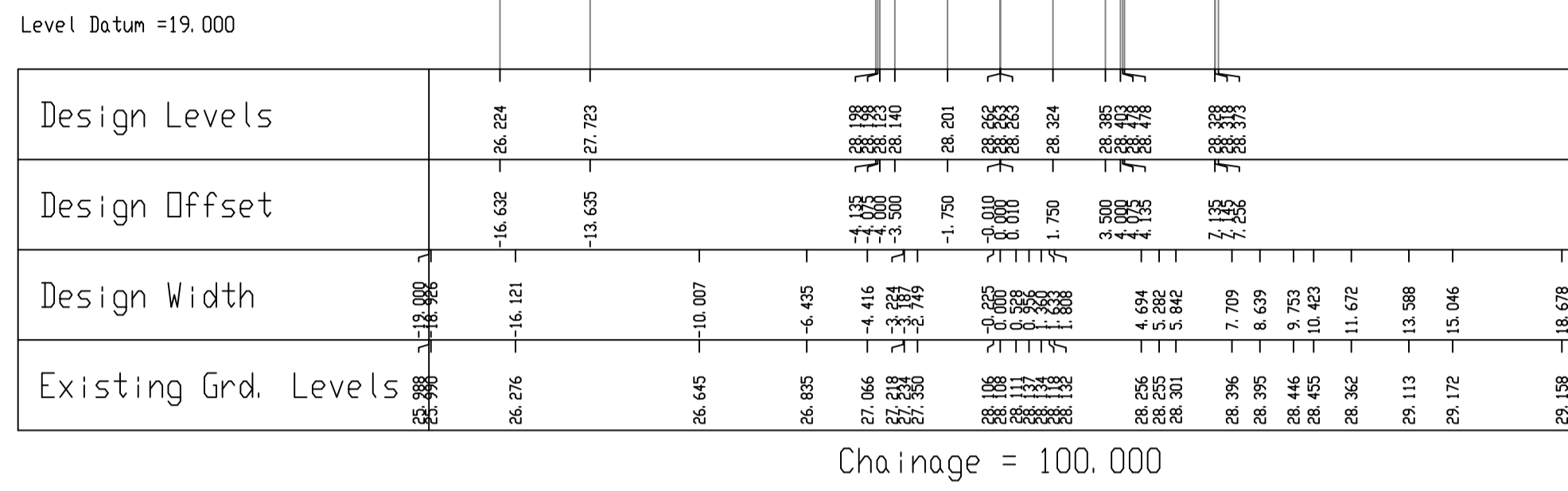
LEGEND

	PROPOSED ROAD
	PROPOSED FOOTPATH
	PROPOSED SOIL CUT AREA
	PROPOSED FILL AREA
	PROPOSED VERGE AREA



REVISION	MADE BY	DATE
1	I.D	31/01/2024

PROJECT	N59 Kentfield		
COMPONENT	Design Drawings		
TITLE	Plan & Long Section & Cross Sections-Gortacleva Road		
DESIGNED BY	S.B.	FILE NO.:	
DRAWN BY	I.D	SCALES: As Seen	DRAWING NO.:
CHECKED BY	S.B.	DATE: JANUARY 2024	GE-02-GC/19/18753



National Roads Project Office,
Galway County Council,
Corporate House,
Ballybrit Business Park,
Galway.

REVISION:	MADE BY:	DATE:

PROJECT	N59 Kentfield		
COMPONENT:	Design Drawings		
TITLE:	Cross Sections-Ch 100-180		
DESIGNED BY:	S.B.	FILE NO.:	
DRAWN BY:	I.D.	SCALES:	1:200 @ A1
CHECKED BY:	S.E.	DATE:	MARCH 2024
		DRAWING NO.:	CS-02-GC/19/18753

Level Datum =19.000

Design Levels	25.882	26.789	27.314	27.326	27.388	27.448	27.510	27.571	27.599
Design Offset	-18.889	-16.605	-4.000	-4.000	-1.750	-0.000	1.750	4.000	4.000
Design Width	19.000	16.981	10.423	8.294	6.680	4.415	2.897	1.400	0.000
Existing Grd. Levels	26.075	25.785	26.083	26.345	26.431	26.605	26.652	26.724	26.781

Chainage = 190.000

Level Datum =19.000

Design Levels	26.500	26.500	26.500	26.500	26.500	26.500	26.500	26.500	26.500
Design Offset	-19.000	-16.986	-10.426	-8.295	-6.681	-4.416	-2.900	-1.400	0.000
Design Width	19.000	16.986	10.426	8.295	6.681	4.416	2.900	1.400	0.000
Existing Grd. Levels	26.096	26.084	26.192	26.280	26.311	26.338	26.443	26.491	26.484

Chainage = 220.000

Level Datum =18.000

Design Levels	25.642	26.507	27.032	27.042	27.104	27.166	27.227	27.255
Design Offset	-17.165	-15.435	-4.000	-4.000	-1.750	-0.000	1.750	4.000
Design Width	18.800	15.219	11.659	9.530	7.916	6.302	4.804	3.306
Existing Grd. Levels	25.521	25.567	26.006	26.311	26.298	26.299	26.299	26.299

Chainage = 200.000

Level Datum =18.000

Design Levels	26.500	26.500	26.500	26.500	26.500	26.500	26.500	26.500	26.500
Design Offset	-19.000	-15.443	-9.153	-8.210	-7.011	-5.802	-4.593	-3.384	-2.175
Design Width	19.000	15.443	9.153	8.210	7.011	5.802	4.593	3.384	2.175
Existing Grd. Levels	24.425	24.577	24.658	25.643	25.832	26.094	26.193	26.280	26.311

Chainage = 230.000

Level Datum =19.000

Design Levels	26.173	26.798	27.323	27.333	27.395	27.457	27.519	27.547
Design Offset	-4.000	-1.750	-0.000	-0.000	1.750	4.000	4.000	4.000
Design Width	19.000	18.247	16.280	15.027	13.546	11.967	10.388	8.809
Existing Grd. Levels	26.627	26.720	26.846	26.894	26.939	26.979	26.999	26.999

Chainage = 210.000

Level Datum =18.000

Design Levels	26.500	26.500	26.500	26.500	26.500	26.500	26.500	26.500	26.500
Design Offset	-19.000	-16.177	-14.825	-13.869	-10.398	-8.800	-8.034	-5.840	-4.631
Design Width	19.000	16.177	14.825	13.869	10.398	8.800	8.034	5.840	4.631
Existing Grd. Levels	23.624	24.381	24.106	24.363	24.674	24.243	24.798	26.208	26.208

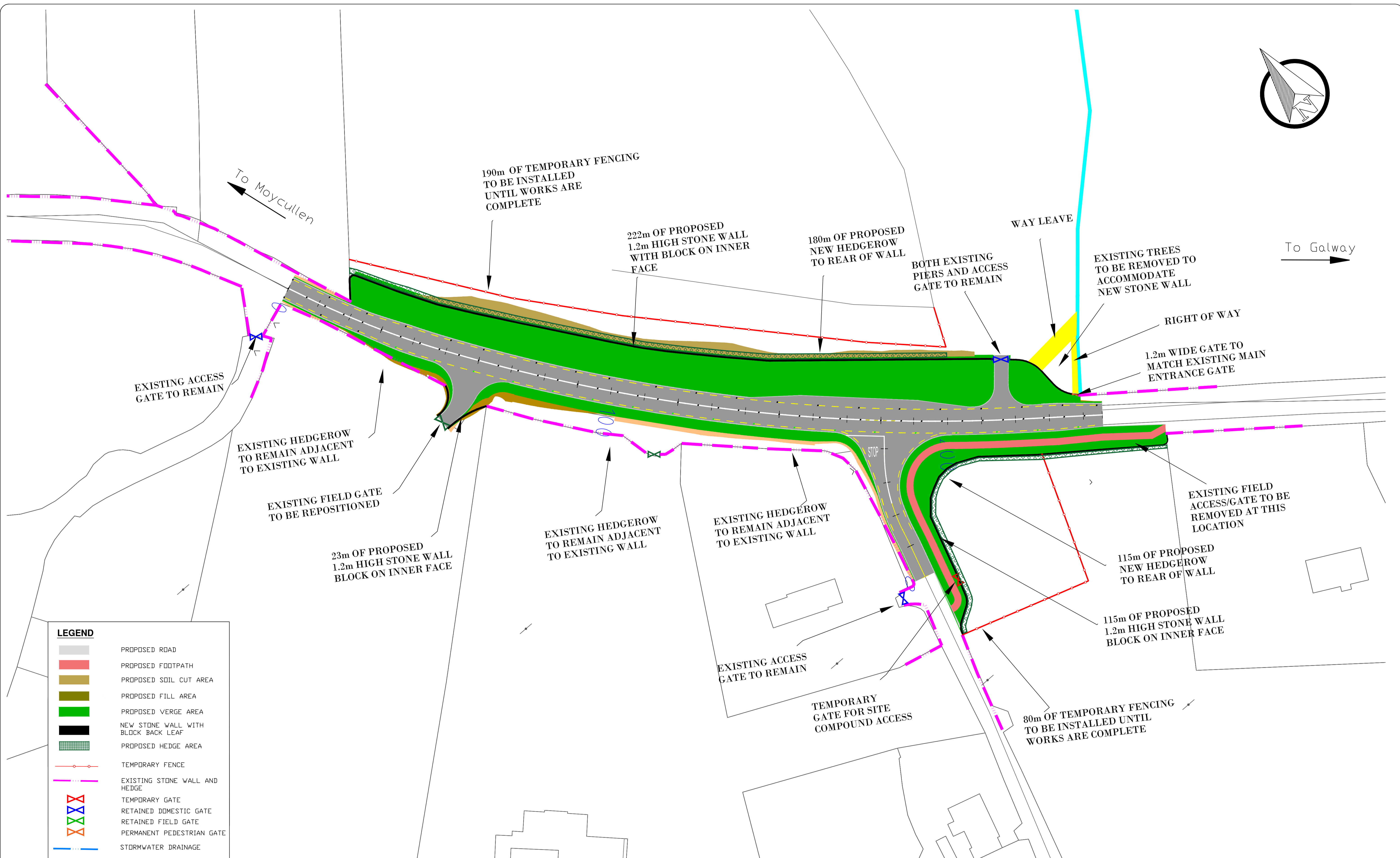
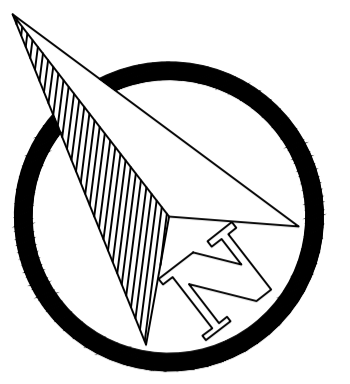
Chainage = 240.000



National Roads Project Office, Galway County Council, Corporate House, Ballybrit Business Park, Galway.

REVISION:	MADE BY:	DATE:

PROJECT	N59 Kentfield		
COMPONENT:	Design Drawings		
TITLE:	Cross Sections-Ch190-240		
DESIGNED BY:	S.B.	FILE NO.:	
DRAWN BY:	I.D.	SCALE:	1:200 @ A1
CHECKED BY:	S.B.	DATE:	MARCH 2024
DRAWING NO.:			CS-03-GC/19/18753



LEGEND

	PROPOSED ROAD
	PROPOSED FOOTPATH
	PROPOSED SOIL CUT AREA
	PROPOSED FILL AREA
	PROPOSED VERGE AREA
	NEW STONE WALL WITH BLOCK BACK LEAF
	PROPOSED HEDGE AREA
	TEMPORARY FENCE
	EXISTING STONE WALL AND HEDGE
	TEMPORARY GATE
	RETAINED DOMESTIC GATE
	RETAINED FIELD GATE
	PERMANENT PEDESTRIAN GATE
	STORMWATER DRAINAGE

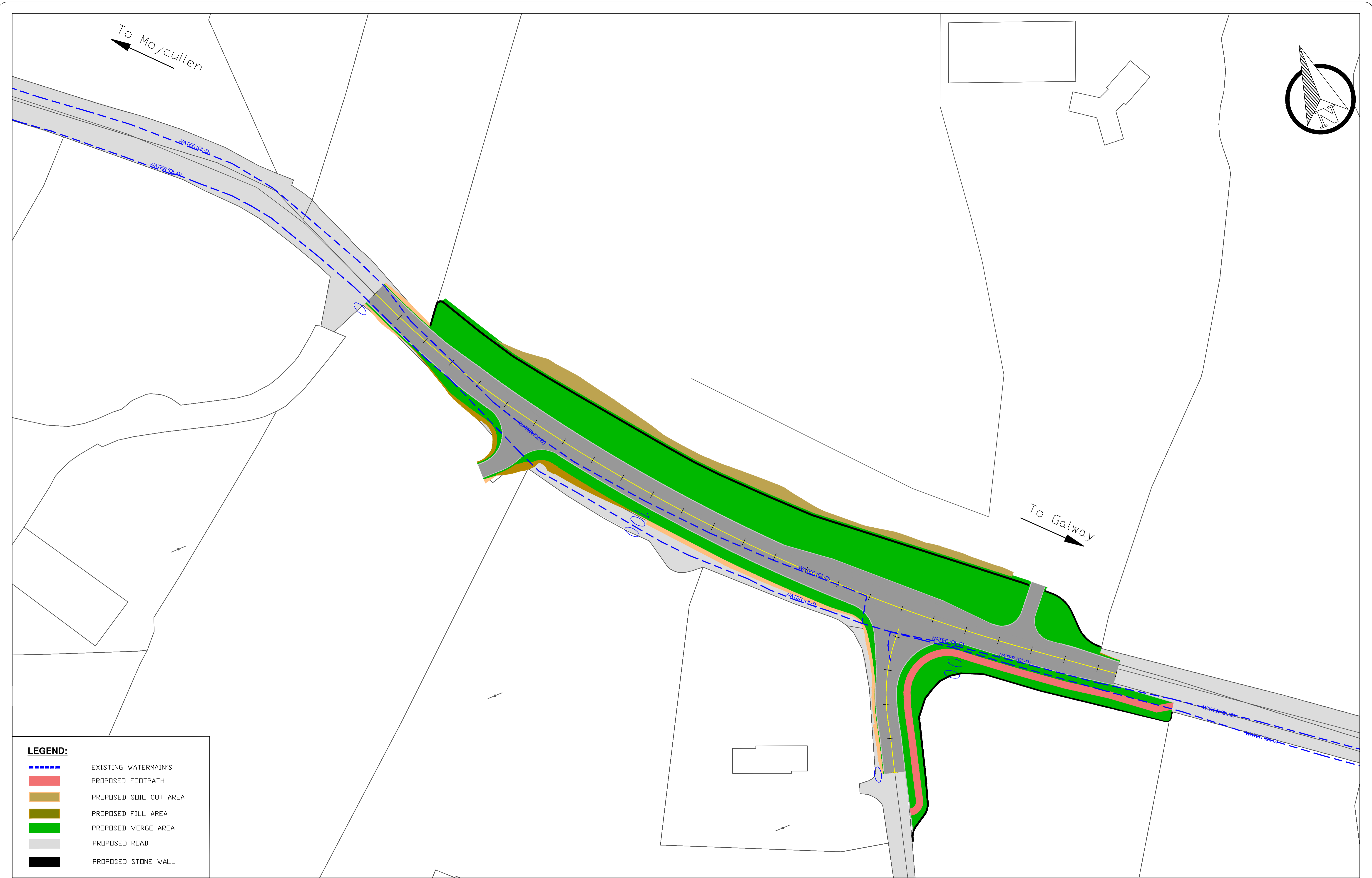


Comhairle Chontae na Gaillimhe
 Galway County Council

National Roads Design Office,
 Galway County Council,
 Corporate House,
 Ballybrit Business Park,
 Galway.

REVISION:	MADE BY:	DATE:
1	ID	31.01.2024
2	ID	23.02.2024
3	ID	27.02.2024

PROJECT:	N59 Kentfield		
COMPONENT:	Design Drawings		
TITLE:	Accommodation Works		
DESIGNED BY:	S.B.	FILE NO.:	
DRAWN BY:	ID	SCALES:	1:500 @ A1
CHECKED BY:	S.B.	DATE:	January 2024
			DRAWING NO.:
			DP-01-GC/19/18753



LEGEND:

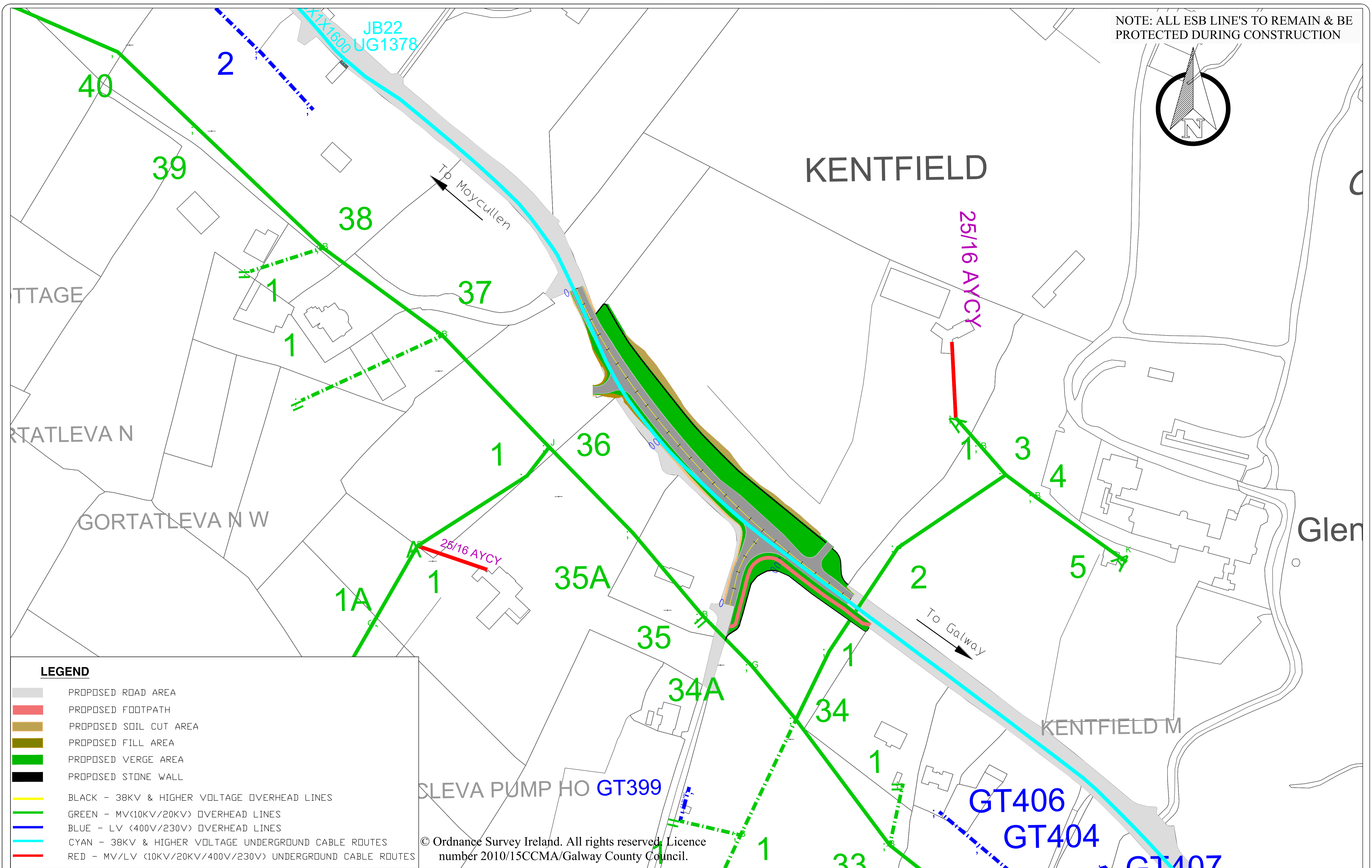

	EXISTING WATERMAIN'S
	PROPOSED FOOTPATH
	PROPOSED SOIL CUT AREA
	PROPOSED FILL AREA
	PROPOSED VERGE AREA
	PROPOSED ROAD
	PROPOSED STONE WALL

National Roads Project Office,
Galway County Council,
Corporate House,
Ballybrit Business Park,
Galway.

REVISION:	MADE BY:	DATE:
1	I.D	31/01/2024

PROJECT	N59 Kentfield		
COMPONENT:	Design Drawings		
TITLE:	Existing Watermains		
DESIGNED BY:	S.B.	FILE NO.:	
DRAWN BY:	I.D	SCALES:	1:500 @ A1
CHECKED BY:	S.B.	DATE:	JANUARY 2024
		DRAWING NO.:	ESW-01-GC/19/18753

NOTE: ALL ESB LINE'S TO REMAIN & BE PROTECTED DURING CONSTRUCTION



LEGEND

- PROPOSED ROAD AREA
- PROPOSED FOOTPATH
- PROPOSED SOIL CUT AREA
- PROPOSED FILL AREA
- PROPOSED VERGE AREA
- PROPOSED STONE WALL
- BLACK - 38KV & HIGHER VOLTAGE OVERHEAD LINES
- GREEN - MV(10KV/20KV) OVERHEAD LINES
- BLUE - LV (400V/230V) OVERHEAD LINES
- CYAN - 38KV & HIGHER VOLTAGE UNDERGROUND CABLE ROUTES
- RED - MV/LV (10KV/20KV/400V/230V) UNDERGROUND CABLE ROUTES

© Ordnance Survey Ireland. All rights reserved. Licence number 2010/15CCMA/Galway County Council.

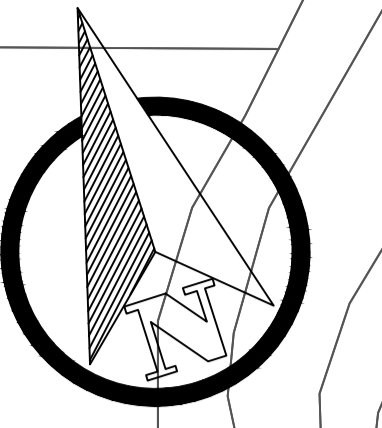
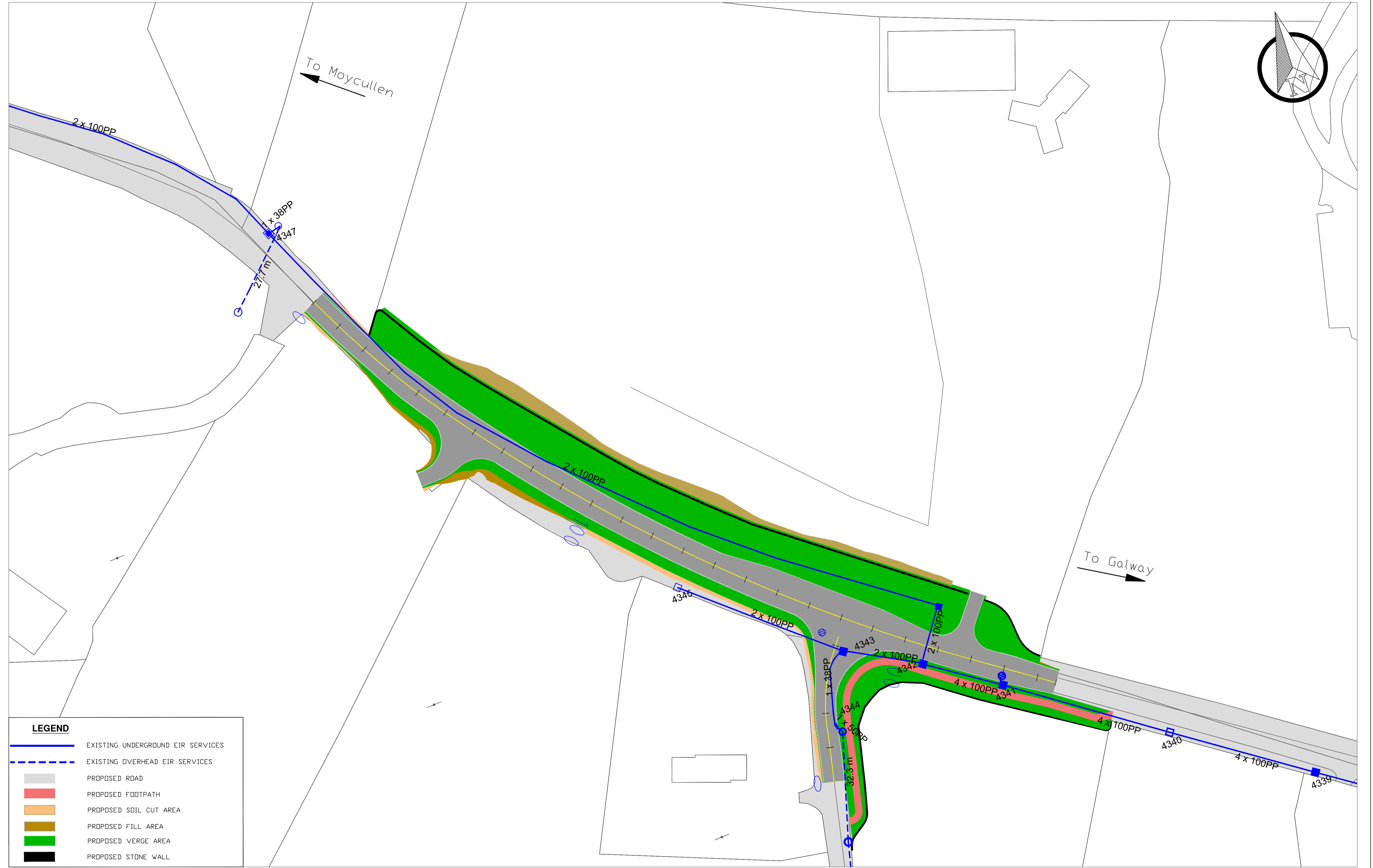


Comhairle Chontae na Gaillimhe
Galway County Council

National Roads Design Office,
Galway County Council,
Corporate House,
Ballybrit Business Park,
Galway.

REVISION	MADE BY:	DATE:
1	LD	31/01/2024

PROJECT	N59 Kentfield		
COMPONENT:	Design Drawings		
TITLE:	Utilities-ESB Network		
DESIGNED BY:	S.B.	FILE NO.:	
DRAWN BY:	I.D	SCALES:	1:1000
CHECKED BY:	S.B.	DATE:	JANUARY 2024
		DRAWING NO.:	ESB-01-GC/19/18753



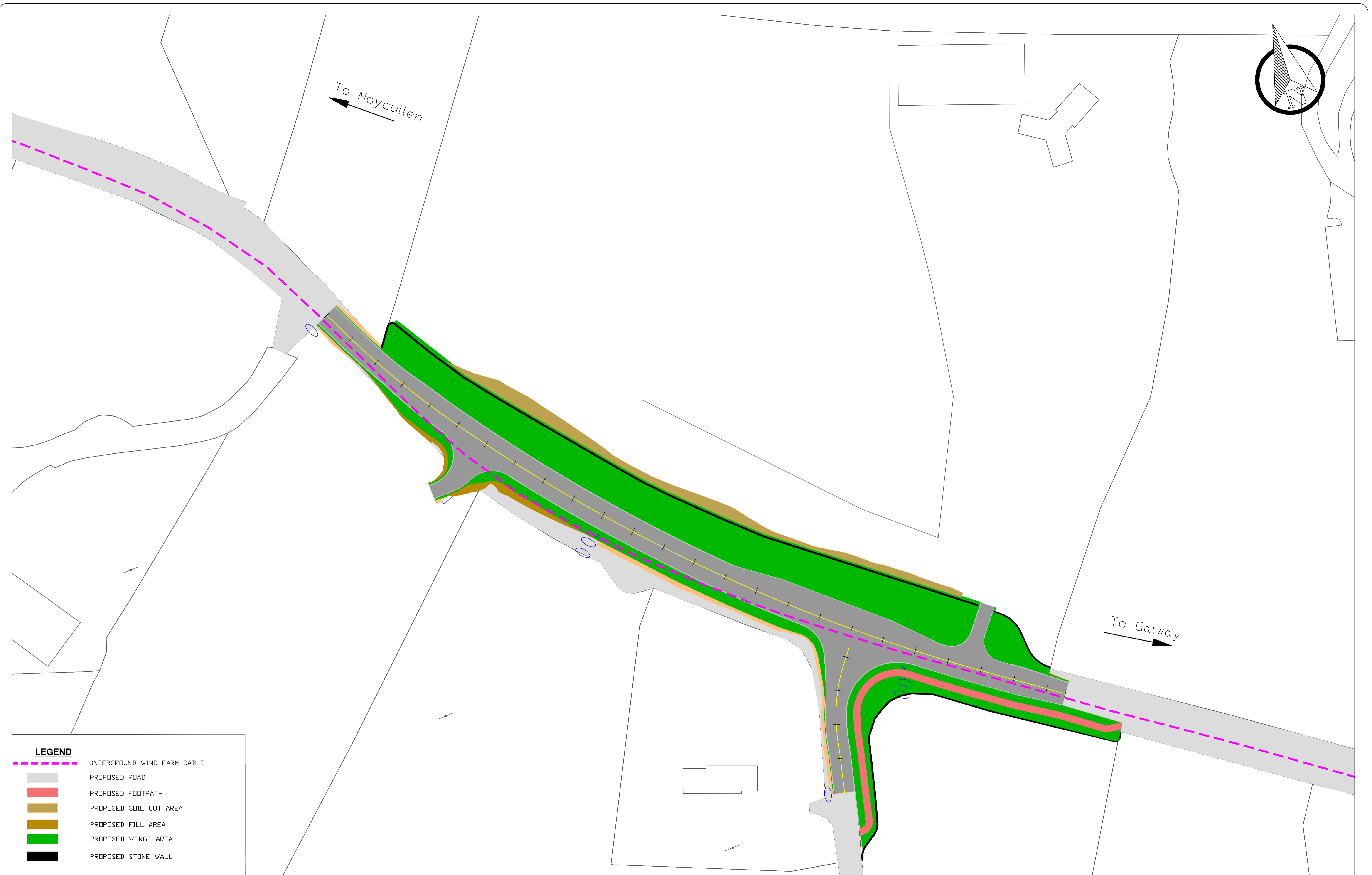
LEGEND

	EXISTING UNDERGROUND EIR SERVICES
	EXISTING OVERHEAD EIR SERVICES
	PROPOSED ROAD
	PROPOSED FOOTPATH
	PROPOSED SOIL CUT AREA
	PROPOSED FILL AREA
	PROPOSED VERGE AREA
	PROPOSED STONE WALL

National Roads Project Office,
Galway County Council,
Corporate House,
Ballybrit Business Park,
Galway.

REVISION	MADE BY	DATE
1	LD	31/01/2024

PROJECT	N59 Kentfield		
COMPONENT	Design Drawings		
TITLE	Existing Eir Utilities		
DESIGNED BY:	S.B.	FILE NO.:	
DRAWN BY:	I.D.	SCALES:	1:500 @ A1
CHECKED BY:	S.B.	DATE:	JANUARY 2024
DRAWING NO.:			EE-01-GC/19/18753



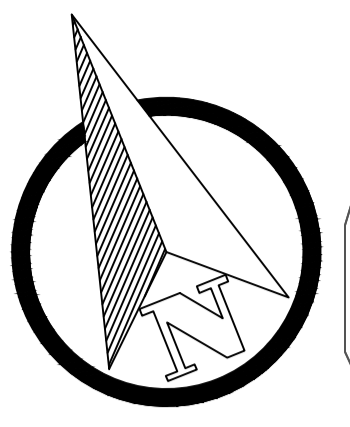
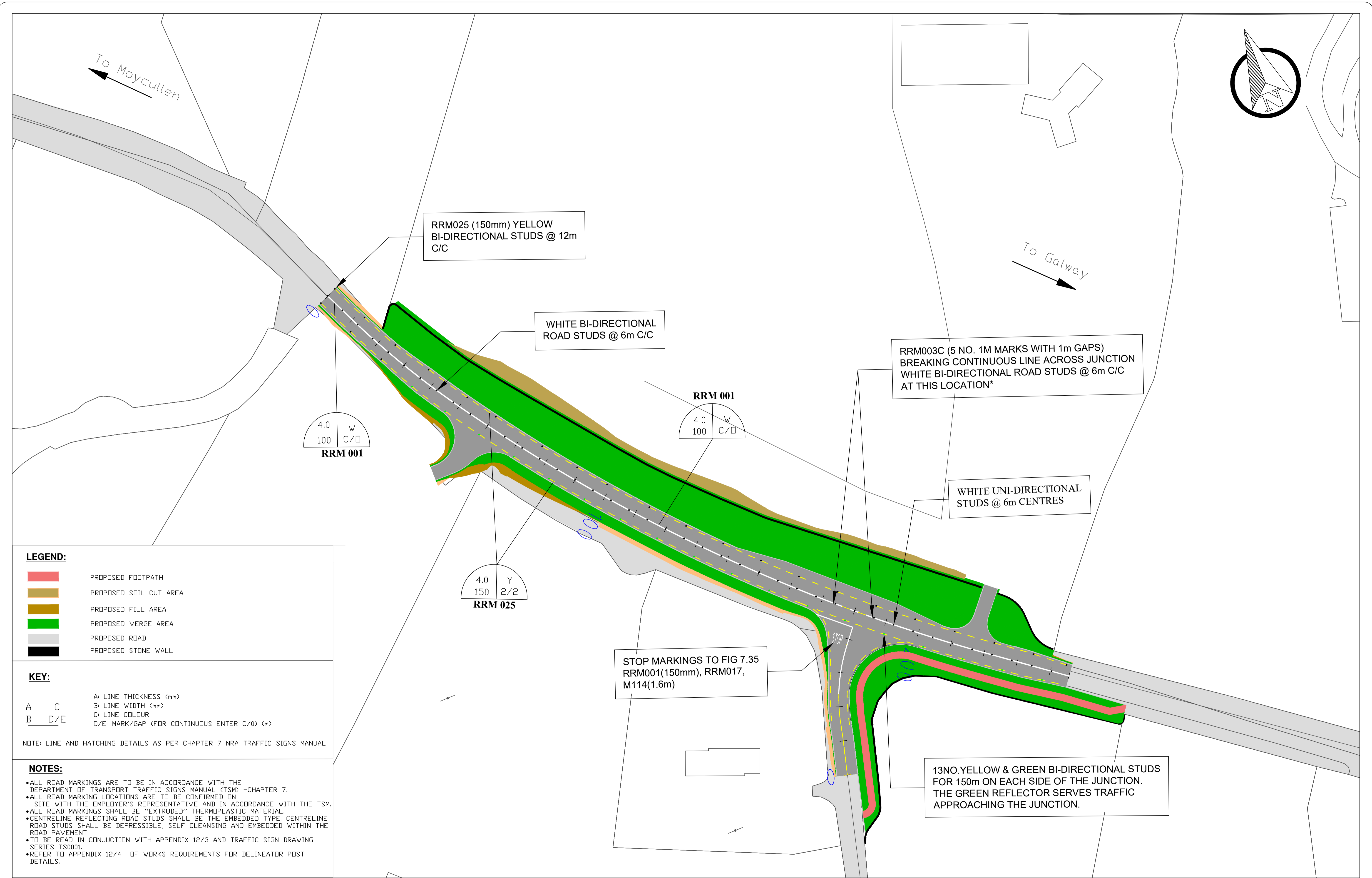
LEGEND

	UNDERGROUND WIND FARM CABLE
	PROPOSED ROAD
	PROPOSED FOOTPATH
	PROPOSED SOIL CUT AREA
	PROPOSED FILL AREA
	PROPOSED VERGE AREA
	PROPOSED STONE WALL

National Roads Project Office,
Galway County Council,
Corporate House,
Ballybrit Business Park,
Galway.

REVISION:	MADE BY:	DATE:
1	LD	31/01/2024

PROJECT	N59 Kentfield		
COMPONENT:	Design Drawings		
TITLE:	Existing Wind Farm Cable		
DESIGNED BY:	S.B.	FILE NO.:	
DRAWN BY:	I.D.	SCALES:	1:500 @ A1
CHECKED BY:	S.B.	DATE:	JANUARY 2024
		DRAWING NO.:	WF-01-GC/19/18753



RRM025 (150mm) YELLOW BI-DIRECTIONAL STUDS @ 12m C/C

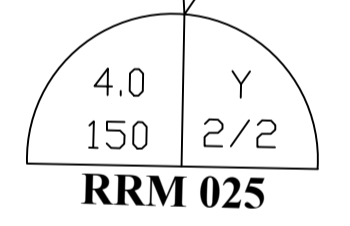
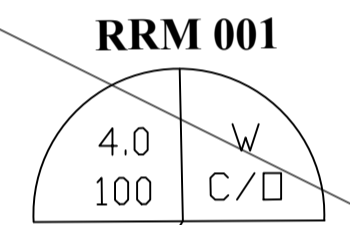
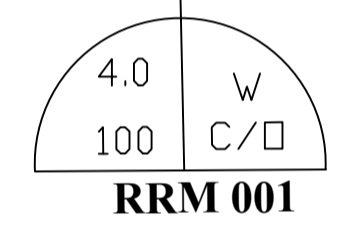
WHITE BI-DIRECTIONAL ROAD STUDS @ 6m C/C

RRM003C (5 NO. 1M MARKS WITH 1m GAPS) BREAKING CONTINUOUS LINE ACROSS JUNCTION WHITE BI-DIRECTIONAL ROAD STUDS @ 6m C/C AT THIS LOCATION*

WHITE UNI-DIRECTIONAL STUDS @ 6m CENTRES

STOP MARKINGS TO FIG 7.35 RRM001(150mm), RRM017, M114(1.6m)

13NO. YELLOW & GREEN BI-DIRECTIONAL STUDS FOR 150m ON EACH SIDE OF THE JUNCTION. THE GREEN REFLECTOR SERVES TRAFFIC APPROACHING THE JUNCTION.



LEGEND:

	PROPOSED FOOTPATH
	PROPOSED SOIL CUT AREA
	PROPOSED FILL AREA
	PROPOSED VERGE AREA
	PROPOSED ROAD
	PROPOSED STONE WALL

KEY:

A	C	A: LINE THICKNESS (mm)	B: LINE WIDTH (mm)
B	D/E	C: LINE COLOUR	D/E: MARK/GAP (FOR CONTINUOUS ENTER C/D) (m)

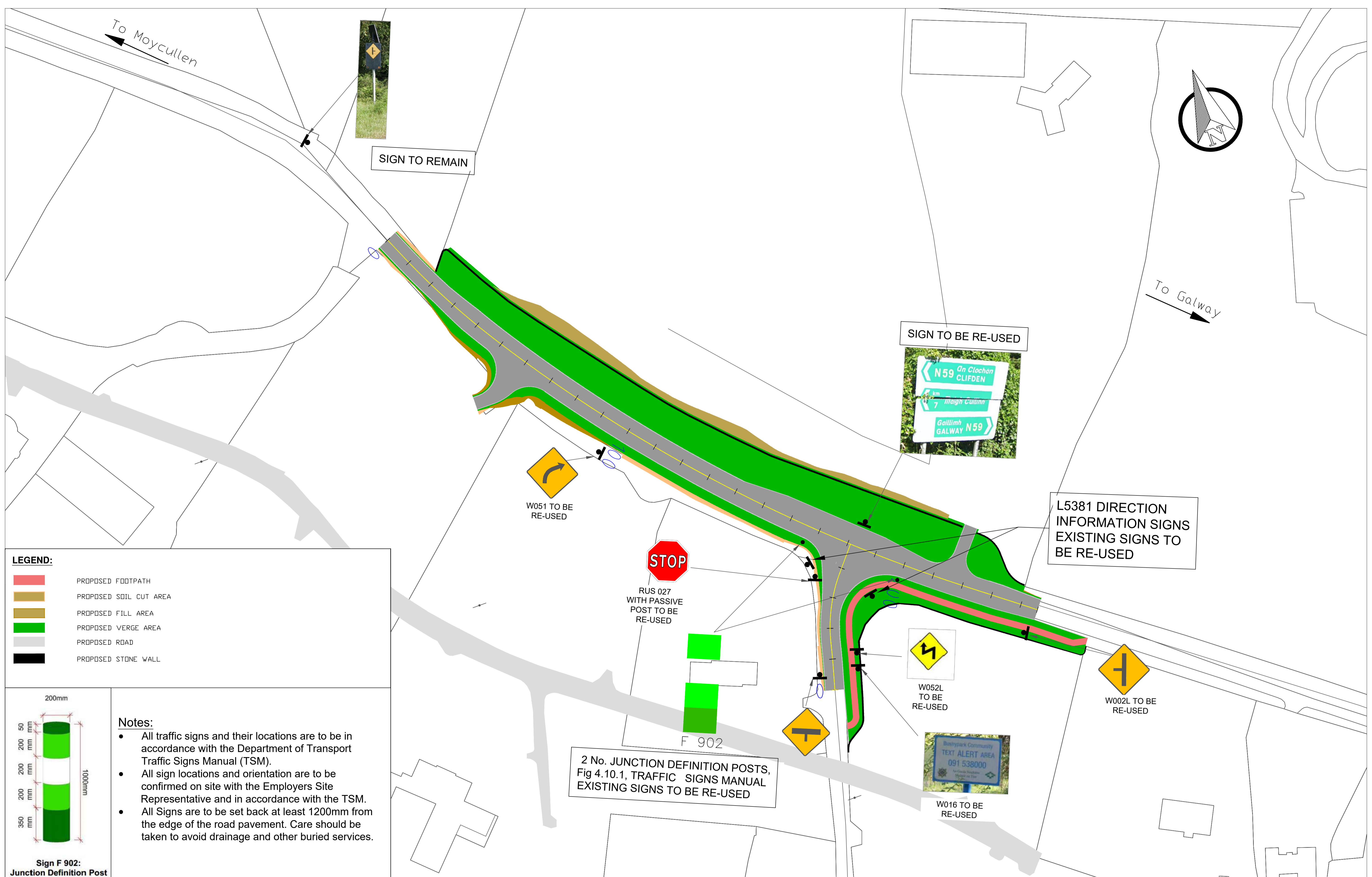
NOTE: LINE AND HATCHING DETAILS AS PER CHAPTER 7 NRA TRAFFIC SIGNS MANUAL

- NOTES:**
- ALL ROAD MARKINGS ARE TO BE IN ACCORDANCE WITH THE DEPARTMENT OF TRANSPORT TRAFFIC SIGNS MANUAL (TSM) -CHAPTER 7.
 - ALL ROAD MARKING LOCATIONS ARE TO BE CONFIRMED ON SITE WITH THE EMPLOYER'S REPRESENTATIVE AND IN ACCORDANCE WITH THE TSM.
 - ALL ROAD MARKINGS SHALL BE "EXTRUDED" THERMOPLASTIC MATERIAL.
 - CENTRELINE REFLECTING ROAD STUDS SHALL BE THE EMBEDDED TYPE. CENTRELINE ROAD STUDS SHALL BE DEPRESSIBLE, SELF-CLEANSING AND EMBEDDED WITHIN THE ROAD PAVEMENT.
 - TO BE READ IN CONJUNCTION WITH APPENDIX 12/3 AND TRAFFIC SIGN DRAWING SERIES TS0001.
 - REFER TO APPENDIX 12/4 OF WORKS REQUIREMENTS FOR DELINEATOR POST DETAILS.

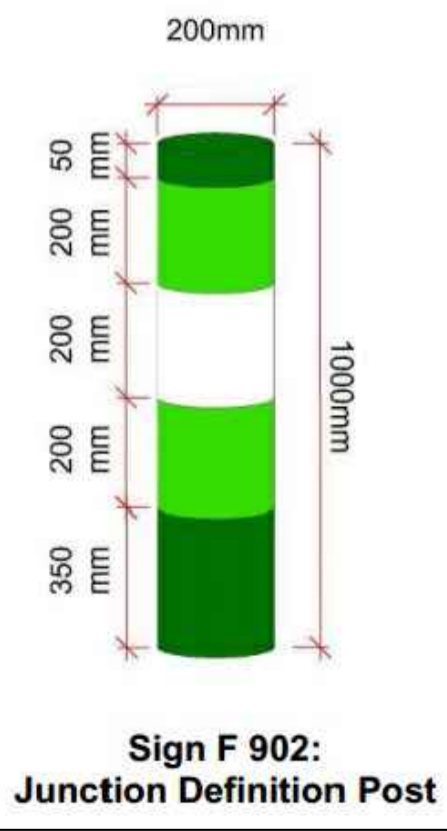


REVISION:	MADE BY:	DATE:
1	ID	31.01.2024

PROJECT:	N59 Kentfield		
COMPONENT:	Design Drawings		
TITLE:	Proposed Road Markings		
DESIGNED BY:	S.B.	FILE NO.:	
DRAWN BY:	I.D.	SCALES:	1:500 @ A1
CHECKED BY:	S.B.	DATE:	January 2024
		DRAWING NO.:	RM-01-GC/19/18753



- LEGEND:**
- PROPOSED FOOTPATH
 - PROPOSED SOIL CUT AREA
 - PROPOSED FILL AREA
 - PROPOSED VERGE AREA
 - PROPOSED ROAD
 - PROPOSED STONE WALL

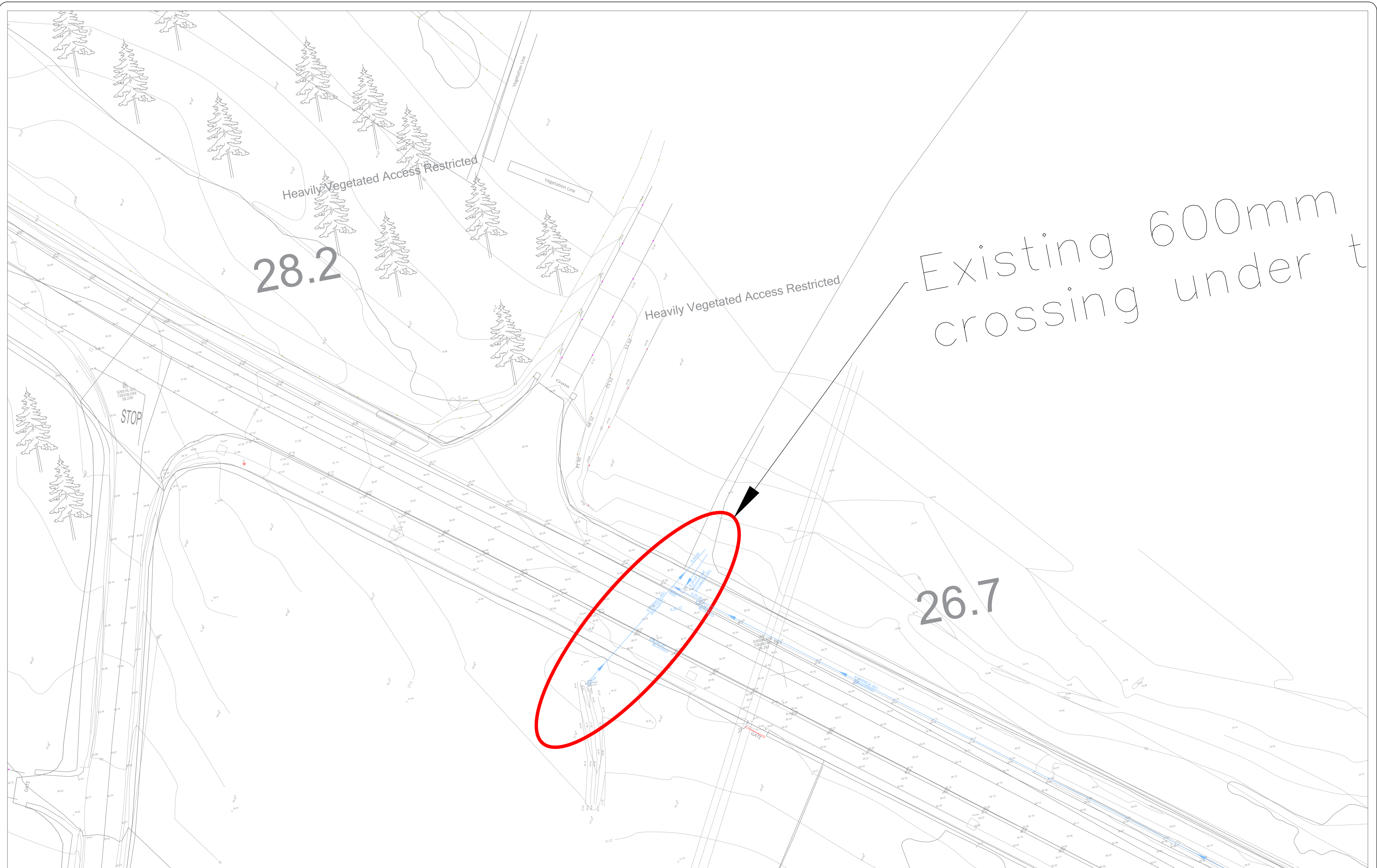


- Notes:**
- All traffic signs and their locations are to be in accordance with the Department of Transport Traffic Signs Manual (TSM).
 - All sign locations and orientation are to be confirmed on site with the Employers Site Representative and in accordance with the TSM.
 - All Signs are to be set back at least 1200mm from the edge of the road pavement. Care should be taken to avoid drainage and other buried services.



REVISION:	MADE BY:	DATE:
1	I.D.	31/01/2024

PROJECT: N59 Kentfield	
COMPONENT: Design Drawings	
TITLE: Proposed Road Signage	
DESIGNED BY: S.B.	FILE NO.:
DRAWN BY: I.D.	SCALE: 1:500 @ A1
CHECKED BY: S.B.	DATE: JANUARY 2024
DRAWING NO.: RS-01-GC/19/18753	

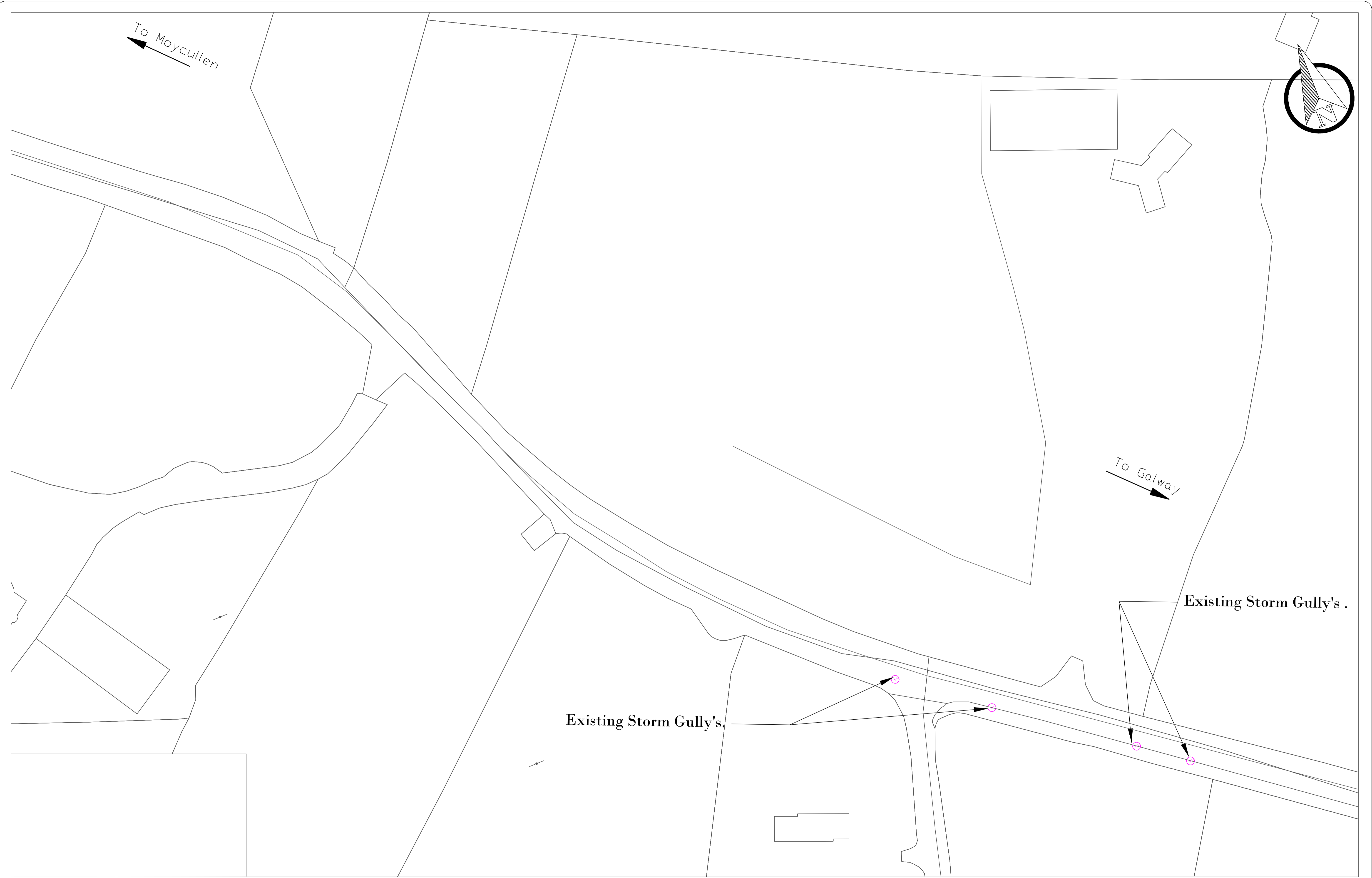


Comhairle Chontae na Gaillimhe
Galway County Council

National Roads Project Office,
Corporate House,
Ballybrit Business Park,
Ballybrit,
Galway.

REVISION:	MADE BY:	DATE:	DESCRIPTION:

PROJECT:	N59 Kentfield		
COMPONENT:	Road realignment		
TITLE:	Existing Storm Culverts		
DESIGNED BY: A.G.	FILE NO.:		
DRAWN BY: A.G.	SCALE: 1:500		
CHECKED BY: SB	DATE: 12-7-2023	DRAWING NO.:	SC-01-GC/19/18753



To Moycullen

To Galway

Existing Storm Gully's .

Existing Storm Gully's .



National Roads Project Office,
Galway County Council,
Corporate House,
Ballybrit Business Park,
Galway.

REVISION:	MADE BY:	DATE:

PROJECT		N59 Kentfield	
COMPONENT:		Design Drawings	
TITLE:		Existing Storm Culverts	
DESIGNED BY:	S.B.	FILE NO.:	
DRAWN BY:	A.M.	SCALE:	1:500 @ A1
CHECKED BY:	S.B.	DATE:	October 2022
DRAWING NO.:			GU-01-GC/19/18753



LEGEND

	PROPOSED PETROL INTERCEPTOR
	PROPOSED SURFACE WATER GULLY
	PROPOSED SURFACE WATER MANHOLE
	PROPOSED STEEL PALISADE SECURITY FENCING PALISADE TO CC-SCD-00317
	PROPOSED SURFACE WATER SEWER
	EXISTING STREAM OUTLINE
	PROPOSED DRAINAGE KERB OUTLINED IN BLACK
	PROPOSED ATTENUATION TANK STORMTECH MC-3500
	PROPOSED ROAD
	PROPOSED FOOTPATH
	PROPOSED SOIL CUT AREA
	PROPOSED FILL AREA
	PROPOSED VERGE AREA

				National Roads Project Office, Galway County Council, Corporate House, Ballybrit Business Park, Galway.	<table border="1" style="width: 100%; border-collapse: collapse;"> <thead> <tr> <th>REVISION:</th> <th>MADE BY:</th> <th>DATE:</th> </tr> </thead> <tbody> <tr> <td>1</td> <td>ET</td> <td>25/05/23</td> </tr> <tr> <td>2</td> <td>LD</td> <td>31/01/2024</td> </tr> </tbody> </table>	REVISION:	MADE BY:	DATE:	1	ET	25/05/23	2	LD	31/01/2024	<table border="1" style="width: 100%; border-collapse: collapse;"> <tr> <td colspan="2">PROJECT: N59 Kentfield</td> </tr> <tr> <td colspan="2">COMPONENT: Design Drawings</td> </tr> <tr> <td colspan="2">TITLE: Proposed Drainage Layout</td> </tr> <tr> <td>DESIGNED BY: S.B.</td> <td>FILE NO.:</td> </tr> <tr> <td>DRAWN BY: I.D.</td> <td>SCALES: 1:500 @ A1</td> </tr> <tr> <td>CHECKED BY: S.B.</td> <td>DATE: January 2024</td> </tr> <tr> <td colspan="2" style="text-align: right;">DRAWING NO.: DR-01-GC/19/18753</td> </tr> </table>	PROJECT: N59 Kentfield		COMPONENT: Design Drawings		TITLE: Proposed Drainage Layout		DESIGNED BY: S.B.	FILE NO.:	DRAWN BY: I.D.	SCALES: 1:500 @ A1	CHECKED BY: S.B.	DATE: January 2024	DRAWING NO.: DR-01-GC/19/18753	
REVISION:	MADE BY:	DATE:																											
1	ET	25/05/23																											
2	LD	31/01/2024																											
PROJECT: N59 Kentfield																													
COMPONENT: Design Drawings																													
TITLE: Proposed Drainage Layout																													
DESIGNED BY: S.B.	FILE NO.:																												
DRAWN BY: I.D.	SCALES: 1:500 @ A1																												
CHECKED BY: S.B.	DATE: January 2024																												
DRAWING NO.: DR-01-GC/19/18753																													